+NOTICE!!

These documents have been scanned!

Do not place un-scanned documents beneath this notice!

Do not remove this notice from this file!

GPO Jacket No. 560-102
Print Order 61549
Rise Business Services, LLC
Job=AZ15 1/8/2020

Box Number= AZ15285

Claim Begin-End: AMC458543-AMC458654

1 **Initial Receipt**

AZ15285-3 AMC458525-AMC458783

United States Department of the Interior
Bureau of Land Management
DIV OF LANDS, MINRLS & ENERGY
ONE N CENTRAL AVE
PHOENIX, AZ 85004 -4427
Phone: 602-417-9200

Receipt	
No:	4632626

Transaction #: 4755246
Date of Transaction: 12/11/2019

CUSTOMER:

LA PAZ RARE EARTH LLC
2 E CONGRESS ST STE 900
TUCSON,AZ 85701-1722 US

LINE #	QTY	DESCRIPTION	REMARKS	UNIT PRICE	TOTAL
1	112.00	LOCATABLE MINERALS / MINING CLAIMS-NEW,UNADJUD, ONE OR MORE AUTH NOS / NEW MINING CLAIM PROCESSING FEE **CASES:** AMC458543/$20.00, AMC458544/$20.00, AMC458545/$20.00, AMC458546/$20.00, AMC458547/$20.00, AMC458548/$20.00, AMC458549/$20.00, AMC458550/$20.00, AMC458551/$20.00, AMC458552/$20.00, AMC458553/$20.00, AMC458554/$20.00, AMC458555/$20.00, AMC458556/$20.00, AMC458557/$20.00, AMC458558/$20.00, AMC458559/$20.00, AMC458560/$20.00, AMC458561/$20.00, AMC458562/$20.00, AMC458563/$20.00, AMC458564/$20.00, AMC458565/$20.00, AMC458566/$20.00, AMC458567/$20.00, AMC458568/$20.00, AMC458569/$20.00, AMC458570/$20.00, AMC458571/$20.00, AMC458572/$20.00, AMC458573/$20.00, AMC458574/$20.00, AMC458575/$20.00, AMC458576/$20.00, AMC458577/$20.00, AMC458578/$20.00, AMC458579/$20.00, AMC458580/$20.00, AMC458581/$20.00, AMC458582/$20.00, AMC458583/$20.00, AMC458584/$20.00, AMC458585/$20.00, AMC458586/$20.00, AMC458587/$20.00, AMC458588/$20.00, AMC458589/$20.00, AMC458590/$20.00, AMC458591/$20.00, AMC458592/$20.00, AMC458593/$20.00, AMC458594/$20.00,		- n/a -	2240.00

ENTERED
DEC 30 2019
BY:

		AMC458595/$20.00, AMC458596/$20.00, AMC458597/$20.00, AMC458598/$20.00, AMC458599/$20.00, AMC458600/$20.00, AMC458601/$20.00, AMC458602/$20.00, AMC458603/$20.00, AMC458604/$20.00, AMC458605/$20.00, AMC458606/$20.00, AMC458607/$20.00, AMC458608/$20.00, AMC458609/$20.00, AMC458610/$20.00, AMC458611/$20.00, AMC458612/$20.00, AMC458613/$20.00, AMC458614/$20.00, AMC458615/$20.00, AMC458616/$20.00, AMC458617/$20.00, AMC458618/$20.00, AMC458619/$20.00, AMC458620/$20.00, AMC458621/$20.00, AMC458622/$20.00, AMC458623/$20.00, AMC458624/$20.00, AMC458625/$20.00, AMC458626/$20.00, AMC458627/$20.00, AMC458628/$20.00, AMC458629/$20.00, AMC458630/$20.00, AMC458631/$20.00, AMC458632/$20.00, AMC458633/$20.00, AMC458634/$20.00, AMC458635/$20.00, AMC458636/$20.00, AMC458637/$20.00, AMC458638/$20.00, AMC458639/$20.00, AMC458640/$20.00, AMC458641/$20.00, AMC458642/$20.00, AMC458643/$20.00, AMC458644/$20.00, AMC458645/$20.00, AMC458646/$20.00, AMC458647/$20.00, AMC458648/$20.00, AMC458649/$20.00, AMC458650/$20.00, AMC458651/$20.00, AMC458652/$20.00, AMC458653/$20.00, AMC458654/$20.00			
2	112.00	LOCATABLE MINERALS / MINING CLAIMS-NEW,UNADJUD, ONE OR MORE AUTH NOS / NEW MINING CLAIMS LOCATION FEE **CASES:** AMC458543/$40.00, AMC458544/$40.00, AMC458545/$40.00, AMC458546/$40.00, AMC458547/$40.00, AMC458548/$40.00, AMC458549/$40.00, AMC458550/$40.00, AMC458551/$40.00, AMC458552/$40.00, AMC458553/$40.00, AMC458554/$40.00, AMC458555/$40.00, AMC458556/$40.00, AMC458557/$40.00, AMC458558/$40.00, AMC458559/$40.00, AMC458560/$40.00, AMC458561/$40.00, AMC458562/$40.00, AMC458563/$40.00, AMC458564/$40.00, AMC458565/$40.00, AMC458566/$40.00, AMC458567/$40.00, AMC458568/$40.00, AMC458569/$40.00, AMC458570/$40.00, AMC458571/$40.00, AMC458572/$40.00, AMC458573/$40.00, AMC458574/$40.00,		- n/a -	4480.00

		AMC458575/$40.00, AMC458576/$40.00, AMC458577/$40.00, AMC458578/$40.00, AMC458579/$40.00, AMC458580/$40.00, AMC458581/$40.00, AMC458582/$40.00, AMC458583/$40.00, AMC458584/$40.00, AMC458585/$40.00, AMC458586/$40.00, AMC458587/$40.00, AMC458588/$40.00, AMC458589/$40.00, AMC458590/$40.00, AMC458591/$40.00, AMC458592/$40.00, AMC458593/$40.00, AMC458594/$40.00, AMC458595/$40.00, AMC458596/$40.00, AMC458597/$40.00, AMC458598/$40.00, AMC458599/$40.00, AMC458600/$40.00, AMC458601/$40.00, AMC458602/$40.00, AMC458603/$40.00, AMC458604/$40.00, AMC458605/$40.00, AMC458606/$40.00, AMC458607/$40.00, AMC458608/$40.00, AMC458609/$40.00, AMC458610/$40.00, AMC458611/$40.00, AMC458612/$40.00, AMC458613/$40.00, AMC458614/$40.00, AMC458615/$40.00, AMC458616/$40.00, AMC458617/$40.00, AMC458618/$40.00, AMC458619/$40.00, AMC458620/$40.00, AMC458621/$40.00, AMC458622/$40.00, AMC458623/$40.00, AMC458624/$40.00, AMC458625/$40.00, AMC458626/$40.00, AMC458627/$40.00, AMC458628/$40.00, AMC458629/$40.00, AMC458630/$40.00, AMC458631/$40.00, AMC458632/$40.00, AMC458633/$40.00, AMC458634/$40.00, AMC458635/$40.00, AMC458636/$40.00, AMC458637/$40.00, AMC458638/$40.00, AMC458639/$40.00, AMC458640/$40.00, AMC458641/$40.00, AMC458642/$40.00, AMC458643/$40.00, AMC458644/$40.00, AMC458645/$40.00, AMC458646/$40.00, AMC458647/$40.00, AMC458648/$40.00, AMC458649/$40.00, AMC458650/$40.00, AMC458651/$40.00, AMC458652/$40.00, AMC458653/$40.00, AMC458654/$40.00			
3	112.00	LOCATABLE MINERALS / MINING CLAIMS-NEW,UNADJUD, ONE OR MORE AUTH NOS / NEW MINING CLAIMS MAINTENANCE FEE **CASES:** AMC458543/$165.00, AMC458544/ $165.00, AMC458545/$165.00, AMC458546/ $165.00, AMC458547/$165.00, AMC458548/ $165.00, AMC458549/$165.00, AMC458550/ $165.00, AMC458551/$165.00, AMC458552/ $165.00, AMC458553/$165.00, AMC458554/		- n/a -	18480.00

$165.00, AMC458555/$165.00, AMC458556/
$165.00, AMC458557/$165.00, AMC458558/
$165.00, AMC458559/$165.00, AMC458560/
$165.00, AMC458561/$165.00, AMC458562/
$165.00, AMC458563/$165.00, AMC458564/
$165.00, AMC458565/$165.00, AMC458566/
$165.00, AMC458567/$165.00, AMC458568/
$165.00, AMC458569/$165.00, AMC458570/
$165.00, AMC458571/$165.00, AMC458572/
$165.00, AMC458573/$165.00, AMC458574/
$165.00, AMC458575/$165.00, AMC458576/
$165.00, AMC458577/$165.00, AMC458578/
$165.00, AMC458579/$165.00, AMC458580/
$165.00, AMC458581/$165.00, AMC458582/
$165.00, AMC458583/$165.00, AMC458584/
$165.00, AMC458585/$165.00, AMC458586/
$165.00, AMC458587/$165.00, AMC458588/
$165.00, AMC458589/$165.00, AMC458590/
$165.00, AMC458591/$165.00, AMC458592/
$165.00, AMC458593/$165.00, AMC458594/
$165.00, AMC458595/$165.00, AMC458596/
$165.00, AMC458597/$165.00, AMC458598/
$165.00, AMC458599/$165.00, AMC458600/
$165.00, AMC458601/$165.00, AMC458602/
$165.00, AMC458603/$165.00, AMC458604/
$165.00, AMC458605/$165.00, AMC458606/
$165.00, AMC458607/$165.00, AMC458608/
$165.00, AMC458609/$165.00, AMC458610/
$165.00, AMC458611/$165.00, AMC458612/
$165.00, AMC458613/$165.00, AMC458614/
$165.00, AMC458615/$165.00, AMC458616/
$165.00, AMC458617/$165.00, AMC458618/
$165.00, AMC458619/$165.00, AMC458620/
$165.00, AMC458621/$165.00, AMC458622/
$165.00, AMC458623/$165.00, AMC458624/
$165.00, AMC458625/$165.00, AMC458626/
$165.00, AMC458627/$165.00, AMC458628/
$165.00, AMC458629/$165.00, AMC458630/
$165.00, AMC458631/$165.00, AMC458632/
$165.00, AMC458633/$165.00, AMC458634/
$165.00, AMC458635/$165.00, AMC458636/
$165.00, AMC458637/$165.00, AMC458638/
$165.00, AMC458639/$165.00, AMC458640/
$165.00, AMC458641/$165.00, AMC458642/
$165.00, AMC458643/$165.00, AMC458644/
$165.00, AMC458645/$165.00, AMC458646/
$165.00, AMC458647/$165.00, AMC458648/
$165.00, AMC458649/$165.00, AMC458650/
$165.00, AMC458651/$165.00, AMC458652/

		$165.00, AMC458653/$165.00, AMC458654/ $165.00			
				TOTAL:	**$25,200.00**

PAYMENT INFORMATION				
1	AMOUNT:	25200.00	POSTMARKED:	N/A
	TYPE:	CHECK	RECEIVED:	12/11/2019
	CHECK NO:	0709012077		
	NAME:	PETERSON, JOHN 2 E CONGRESS ST STE 900 TUCSON AZ 85701-1722 US		

REMARKS

This receipt was generated by the automated BLM Collections and Billing System and is a paper representation of a portion of the official electronic record contained therein.

NOTICE!!

These documents have been scanned!

Do not place un-scanned documents beneath this notice!

Do not remove this notice from this file!

GPO Jacket No. 560-102
Print Order 61549
Rise Business Services, LLC
Job=AZ15 1/8/2020

Box Number= AZ15285

Claim Begin-End: AMC458543-AMC458654

2 **Correspondence**

AZ15285-3 AMC458525-AMC458783

NO DOCUMENTS FOUND

NO DOCUMENTS FOUND
NO DOCUMENTS FOUND

NOTICE!!

These documents have been scanned!

Do not place un-scanned documents beneath this notice!

Do not remove this notice from this file!

GPO Jacket No. 560-102
Print Order 61549
Rise Business Services, LLC
Job=AZ15 1/8/2020

Box Number= AZ15285

Claim Begin-End: AMC458543-AMC458654

3 **Transfers**

AZ15285-3 AMC458525-AMC458783

NO DOCUMENTS FOUND

NO DOCUMENTS FOUND
NO DOCUMENTS FOUND

NOTICE!!

These documents have been scanned!

Do not place un-scanned documents beneath this notice!

Do not remove this notice from this file!

GPO Jacket No. 560-102
Print Order 61549
Rise Business Services, LLC
Job=AZ15 1/8/2020

Box Number= AZ15285

Claim Begin-End: AMC458543-AMC458654

4 Annual Filings

AZ15285-3 AMC458525-AMC458783

NO DOCUMENTS FOUND

NO DOCUMENTS FOUND
NO DOCUMENTS FOUND

NOTICE!!

These documents have been scanned!

Do not place un-scanned documents beneath this notice!

Do not remove this notice from this file!

GPO Jacket No. 560-102
Print Order 61549
Rise Business Services, LLC
Job=AZ15 1/8/2020

Box Number= AZ15285

Claim Begin-End: AMC458543-AMC458654

5 **Miscellaneous**

AZ15285-3 AMC458525-AMC458783

JOHN W. PETERSEN
Consultant to
La Paz Rare Earth LLC
1538 WEST CAMINO ACIERTO
SAHUARITA, AZ 85629

5 December 2019

Bureau of Land Management
1 N Central Ave
Ste. 800
Phoenix, AZ 85004

Re: La Paz Claims 108-219

Customer Service:

Enclosed, please find the following:
Location Notices for La Paz Lode Mining Claims numbered 108 through 219, which have been located and recorded in La Paz County, Arizona.
A cashier's Check in the amount of $25,200.00 in payment of processing and filing fees, and 2019-2020 Maintenance Fees for those claims.
After Processing, please return the stamped location notices to me at the above address.

Sincerely,

John W. Petersen
Consultant to La Paz Rare Earth LLC

Encls.

RECEIVED
BLM AZ STATE OFFICE
2019 DEC -9 P 2:42
PHOENIX, ARIZONA

NOTICE!!

These documents have been scanned!

Do not place un-scanned documents beneath this notice!

Do not remove this notice from this file!

GPO Jacket No. 560-102
Print Order 61549
Rise Business Services, LLC
Job=AZ15 1/8/2020

Box Number= AZ15285

Claim Begin-End: AMC458543-AMC458654

6 **Location Notices-Amendments and Supporting Documents**

AZ15285-3 AMC458525-AMC458783

MINING CLAIM STATUS REPORT – Assessment Year 2020

Data Entered: 12/23/19 RMM

MTP Checked By: 12/23/19 RMM
GEO Checked By: 12/23/19 RMM

LEAD SERIAL NUMBER: AMC 458543 thru AMC 458654

NUMBER OF CLAIMS & TYPE:

112 LODE
____ PLACER
____ ASSOCIATION PLACER
____ MILL SITE
____ TUNNEL SITE

TOTAL ACREAGE: ____ Per Claim
(Placer Only)

NUMBER OF LOCATORS: ____

CHARGES:

Processing Fee @ $20 =	$ 2,240
Location Fee @ $40 =	$ 4,480
Maintenance Fee @ $165 =	$ 18,480
Add'l Maint Fee for Assoc Placer =	$
SUBTOTAL	$
____ Other Fees	$
____ Other Fees	$
TOTAL	$ 25,200

DOCUMENTS RECEIVED VIA : Over-the-Counter [ ] Mail [X] TIMELY FILED: Yes [X] No [ ]

LEGAL DESCRIPTION:

T ____ R ____ SEC ____
T ____ R ____ SEC ____
T ____ R ____ SEC ____
T 9N R 15W SEC ~~7~~, 8-9, 15-18, 19, 20-21, 22
T ____ R ____ SEC ____

BLM [ ] FOREST SERVICE [ ] ____ SUBJ TO PL 359: Yes [ ] No [ ]
WILDERNESS AREA [ ] ____

SPLIT ESTATE: N/A [ ] SX [ ] PX [ ] OTHER [ ] ____
SRHA [ ] *Was proper Notice filed if located on SHRA Land?* Yes [ ] No [ ]

RECONVEYED MINERALS ON BLM LAND REQUIRE OPENING ORDER FROM 1944 TO 1993:
Open to Entry On ____ N/A [ ]

AMC458543

COMMENTS/STATUS: VOID [ ] PARTIALLY VOID [ ] PVT MINERALS [ ] WITHDRAWN LANDS [ ]
OTHER [ ] AMC458545-AMC458654 WRITTEN DESCRIPTION HAS LENGTH & WIDTH REVERSED. MAP HAS CORRECT, USED MAP. RMM

[ ] *Claimant acknowledges that portions of the following claim(s) site(s) may be void or voidable.*

Printed Name of Claimant ____ Signature of Claimant ____

**********FINAL ADJUDICATION**********

DATE 5/21/2020 INITIALS RM

2019-03[illegible]7
Page 1 of 2
SHELLY D BAKER, RECORDER
OFFICIAL RECORDS OF LA PAZ COUNTY, AZ
09-17-2019 03:05 PM Recording Fee $30.00

When Filed Return To:
John Petersen
1538 W. Camino Acierto
Sahuarita, AZ 85629

LOCATION NOTICE FOR LODE MINING CLAIM

BLM Date Stamp

RECEIVED
BLM AZ STATE OFFICE
2019 DEC -9 P 2:42
PHOENIX, ARIZONA

NOTICE IS HEREBY GIVEN that the LA PAZ-108 lode mining claim has been located

By: La Paz Rare Earth LLC

2 East Congress, Suite 900

Tucson, AZ 85701

The general course of this claim is EAST TO WEST and it is situated in LA PAZ County, Arizona. This claim is 1500 feet in length and 600 feet in width.

This claim runs from the location monument on which this location notice is posted approximately 20 feet in a EASTERLY direction to the EAST end line and 1480 feet in a WESTERLY direction to the WEST end line. This claim is marked by six monuments, one at each corner and one at the center of each end line of the claim.

The location monument on which this notice is posted is situated within Section 8, Township 9 NORTH, Range 15 WEST, Gila & Salt River Meridian, Arizona and this claim encompasses portions of the following quarter section(s):

The SE 1/4 of SEC 7, SW 1/4 of SEC 8, NW 1/4 of SEC 17 & NE 1/4 of SEC 18, T T9N, R15W, Gila & Salt River Meridian, Arizona.

The locality of this claim with reference to some natural object or permanent monument and additional information (if any) concerning its locality are as follows: THE NORTHEAST CORNER of the claim is located 5719 feet North and 4084 feet West from the Southwest Corner of Section 16, T 9 N, R 15 W, Gila & Salt River Meridian, LA PAZ COUNTY, AZ.

AMC458543

DATED AND POSTED on the ground this 10th day of SEPT, 2019.

By: JOEL KARTCHNER

Witness Anthony Boccia

AGENT: Darling Geomatics, Ltd.

9040 South Rita Road, Suite 2350

Tucson, AZ 85747

When Filed Return To:
John Petersen
1538 W. Camino Acierto
Sahuarita, AZ 85629

MINING CLAIM MAP

Lode (**X**) Placer ( )



SCALE: 1" = 2400'

AMC458543

1. The above map depicts the LA PAZ-108 mining claim, which is located in Section(s) 1, 8, 17 & 18 Township 9N, Range 15W, Gila & Salt River Meridian, LA PAZ County, Arizona.

2. The type of corner and location monuments used are as follows: 2"X2"X5' WOOD POSTS.

3. The bearings and distances between claim corners are NORTH/SOUTH for side lines and EAST/WEST for end lines.

RECEIVED
BLM AZ STATE OFFICE
2010 DEC -9 P 2:42
PHOENIX, ARIZONA

2019-03178
Page 1 of 2
SHELLY D BAKER, RECORDER
OFFICIAL RECORDS OF LA PAZ COUNTY, AZ
09-17-2019 03:05 PM Recording Fee $30.00

When Filed Return To:
John Petersen
1538 W. Camino Acierto
Sahuarita, AZ 85629

LOCATION NOTICE FOR LODE MINING CLAIM

BLM Date Stamp

RECEIVED
BLM AZ STATE OFFICE
2019 DEC -9 P 2:42
PHOENIX, ARIZONA

NOTICE IS HEREBY GIVEN that the LA PAZ-109 lode mining claim has been located

By: La Paz Rare Earth LLC

2 East Congress, Suite 900

Tucson, AZ 85701

The general course of this claim is WEST TO EAST and it is situated in LA PAZ County, Arizona. This claim is 1500 feet in length and 600 feet in width.

This claim runs from the location monument on which this location notice is posted approximately 20 feet in a WESTERLY direction to the WEST end line and 1480 feet in a EASTERLY direction to the EAST end line. This claim is marked by six monuments, one at each corner and one at the center of each end line of the claim.

The location monument on which this notice is posted is situated within Section 8, Township 9 NORTH, Range 15 WEST, Gila & Salt River Meridian, Arizona and this claim encompasses portions of the following quarter section(s):

The SW and SE ¼ of SEC 8 and the NW and NE ¼ of SEC 17, T9N, R15W, Gila & Salt River Meridian, Arizona.

The locality of this claim with reference to some natural object or permanent monument and additional information (if any) concerning its locality are as follows: THE NORTHEAST CORNER of the claim is located 5719 feet North and 2584 feet West from the Southwest Corner of Section 16, T 9 N, R 15 W, Gila & Salt River Meridian, LA PAZ COUNTY, AZ.

AMC458544

DATED AND POSTED on the ground this 10th day of SEPT, 2019.

By: JOEL KARTCHNER

Witness Anthony Garcia

AGENT: Darling Geomatics, Ltd.

9040 South Rita Road, Suite 2350

Tucson, AZ 85747

When Filed Return To:
John Petersen
1538 W. Camino Acierto
Sahuarita, AZ 85629

MINING CLAIM MAP

Lode (**X**) Placer ( )



SCALE: 1" = 2400'

AMC458514

1. The above map depicts the LA PAZ-109 mining claim, which is located in Section(s) 8 and 17, Township 9N, Range 15W, Gila & Salt River Meridian, LA PAZ County, Arizona.

2. The type of corner and location monuments used are as follows: 2"X2"X5' WOOD POSTS.

3. The bearings and distances between claim corners are NORTH/SOUTH 600 feet for end lines and EAST/WEST 1500 feet for side lines.

RECEIVED
BLM AZ STATE OFFICE
2019 DEC -9 P 2:42
PHOENIX, ARIZONA

2019-03179
Page 1 of 2
SHELLY D BAKER, RECORDER
OFFICIAL RECORDS OF LA PAZ COUNTY, AZ
09-17-2019 03:05 PM Recording Fee $30.00

When Filed Return To:
John Petersen
1538 W. Camino Acierto
Sahuarita, AZ 85629

LOCATION NOTICE FOR LODE MINING CLAIM

BLM Date Stamp

RECEIVED
BLM AZ STATE OFFICE
2019 DEC -9 P 2:42
PHOENIX, ARIZONA

NOTICE IS HEREBY GIVEN that the LA PAZ-110 lode mining claim has been located

By: La Paz Rare Earth LLC

2 East Congress, Suite 900

Tucson, AZ 85701

The general course of this claim is SOUTH TO NORTH and it is situated in LA PAZ County, Arizona. This claim is 600 feet in length and 1500 feet in width.

This claim runs from the location monument on which this location notice is posted approximately 20 feet in a SOUTHERLY direction to the SOUTH end line and 1480 feet in a NORTHERLY direction to the NORTH end line. This claim is marked by six monuments, one at each corner and one at the center of each end line of the claim.

The location monument on which this notice is posted is situated within Section 8, Township 9 NORTH, Range 15 WEST, Gila & Salt River Meridian, Arizona and this claim encompasses portions of the following quarter section(s):

The NE ¼ and SE ¼ of SEC 8, T9N, R15W, Gila & Salt River Meridian, Arizona.

The locality of this claim with reference to some natural object or permanent monument and additional information (if any) concerning its locality are as follows: THE NORTHEAST CORNER of the claim is located 8119 feet North and 1984 feet West from the Southwest Corner of Section 16, T 9 N, R 15 W, Gila & Salt River Meridian, LA PAZ COUNTY, AZ.

AMC458545

DATED AND POSTED on the ground this 11th day of SEPT, 2019.

By: JOEL KARTCHNER

Witness Anthony Garcia

AGENT: Darling Geomatics, Ltd.

9040 South Rita Road, Suite 2350

Tucson, AZ 85747

When Filed Return To:
John Petersen
1538 W. Camino Acierto
Sahuarita, AZ 85629

MINING CLAIM MAP

Lode (**X**) Placer ( )



SCALE: 1" = 2400'

AMC458545

1. The above map depicts the LA PAZ-110 mining claim, which is located in Section(s) 8 Township 9N, Range 15W, Gila & Salt River Meridian, LA PAZ County, Arizona.

2. The type of corner and location monuments used are as follows: 2"X2"X5' WOOD POSTS.

3. The bearings and distances between claim corners are NORTH/SOUTH 1500 feet for side lines and EAST/WEST 600 feet for end lines.

RECEIVED
BLM AZ STATE OFFICE
2010 DEC -9 P 2:4
PHOENIX, ARIZONA

When Filed Return To:
John Petersen
1538 W. Camino Acierto
Sahuarita, AZ 85629

2019-03200
Page 1 of 2
SHELLY D BAKER, RECORDER
OFFICIAL RECORDS OF LA PAZ COUNTY, AZ
09-17-2019 03:05 PM Recording Fee $30.00

LOCATION NOTICE FOR LODE MINING CLAIM

BLM Date Stamp

RECEIVED
BLM AZ STATE OFFICE
2019 DEC -9 P 2:45
PHOENIX, ARIZONA

NOTICE IS HEREBY GIVEN that the LA PAZ-111 lode mining claim has been located

By: La Paz Rare Earth LLC

2 East Congress, Suite 900

Tucson, AZ 85701

The general course of this claim is SOUTH TO NORTH and it is situated in LA PAZ County, Arizona. This claim is 600 feet in length and 1500 feet in width.

This claim runs from the location monument on which this location notice is posted approximately 20 feet in a SOUTHERLY direction to the SOUTH end line and 1480 feet in a NORTHERLY direction to the NORTH end line. This claim is marked by six monuments, one at each corner and one at the center of each end line of the claim.

The location monument on which this notice is posted is situated within Section 8, Township 9 NORTH, Range 15 WEST, Gila & Salt River Meridian, Arizona and this claim encompasses portions of the following quarter section(s):

The NE ¼ and SE ¼ of SEC 8, T9N, R15W, Gila & Salt River Meridian, Arizona.

The locality of this claim with reference to some natural object or permanent monument and additional information (if any) concerning its locality are as follows: THE NORTHEAST CORNER of the claim is located 8119 feet North and 1384 feet West from the Southwest Corner of Section 16, T 9 N, R 15 W, Gila & Salt River Meridian, LA PAZ COUNTY, AZ.

AMC458546

DATED AND POSTED on the ground this 11th day of SEPT, 2019.

By: JOEL KARTCHNER

Witness Anthony Garcia

AGENT: Darling Geomatics, Ltd.

9040 South Rita Road, Suite 2350

Tucson, AZ 85747

When Filed Return To:
John Petersen
1538 W. Camino Acierto
Sahuarita, AZ 85629

MINING CLAIM MAP

Lode (**X**) Placer ( )

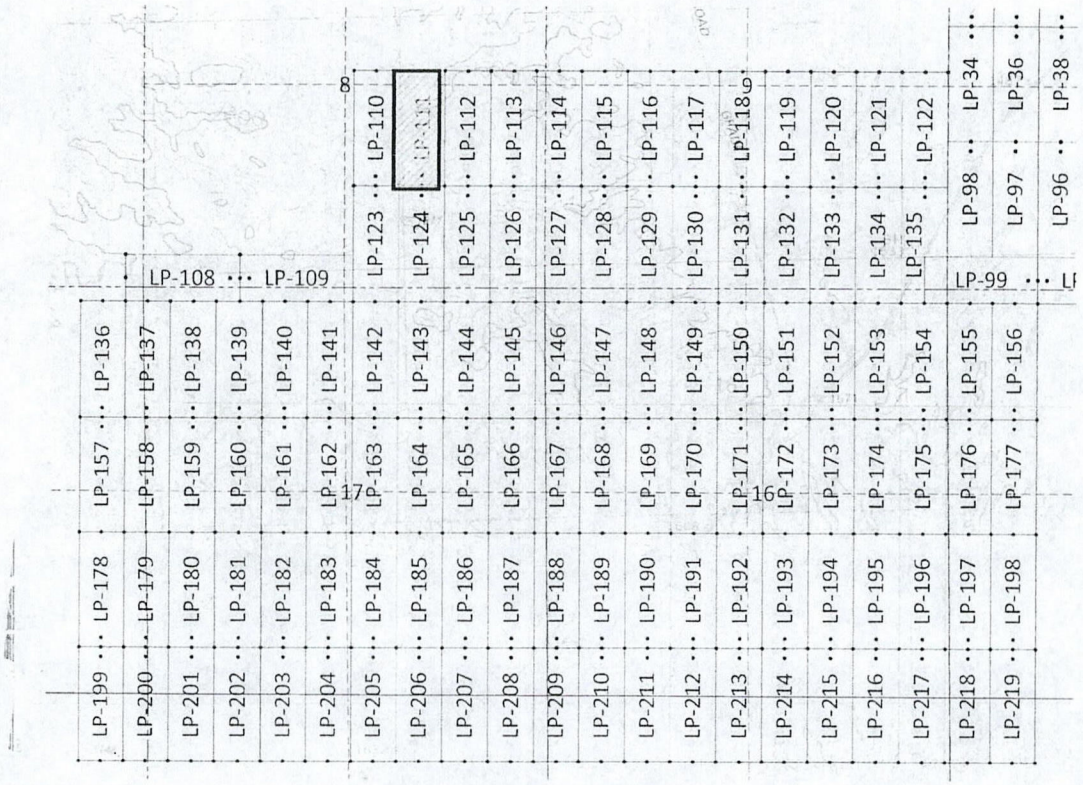

SCALE: 1" = 2400'

AMC 458546

1. The above map depicts the LA PAZ-111 mining claim, which is located in Section(s) 8 Township 9N, Range 15W, Gila & Salt River Meridian, LA PAZ County, Arizona.

2. The type of corner and location monuments used are as follows: 2"X2"X5' WOOD POSTS.

3. The bearings and distances between claim corners are NORTH/SOUTH 1500 feet for side lines and EAST/WEST 600 feet for end lines.

RECEIVED
BLM AZ STATE OFFICE
2019 DEC -9 P 2:43
PHOENIX, ARIZONA

When Filed Return To:
John Petersen
1538 W. Camino Acierto
Sahuarita, AZ 85629

2019-03101
Page 1 of 2
SHELLY D BAKER, RECORDER
OFFICIAL RECORDS OF LA PAZ COUNTY, AZ
09-17-2019 03:05 PM Recording Fee $30.00

LOCATION NOTICE FOR LODE MINING CLAIM

BLM Date Stamp

RECEIVED
BLM AZ STATE OFFICE
2019 DEC -9 P 2:43
PHOENIX, ARIZONA

NOTICE IS HEREBY GIVEN that the LA PAZ-112 lode mining claim has been located

By: La Paz Rare Earth LLC

2 East Congress, Suite 900

Tucson, AZ 85701

The general course of this claim is SOUTH TO NORTH and it is situated in LA PAZ County, Arizona. This claim is 600 feet in length and 1500 feet in width.

This claim runs from the location monument on which this location notice is posted approximately 20 feet in a SOUTHERLY direction to the SOUTH end line and 1480 feet in a NORTHERLY direction to the NORTH end line. This claim is marked by six monuments, one at each corner and one at the center of each end line of the claim.

The location monument on which this notice is posted is situated within Section 8, Township 9 NORTH, Range 15 WEST, Gila & Salt River Meridian, Arizona and this claim encompasses portions of the following quarter section(s):

The NE ¼ and SE ¼ of SEC 8, T9N, R15W, Gila & Salt River Meridian, Arizona.

The locality of this claim with reference to some natural object or permanent monument and additional information (if any) concerning its locality are as follows: THE NORTHEAST CORNER of the claim is located 8119 feet North and 784 feet West from the Southwest Corner of Section 16, T 9 N, R 15 W, Gila & Salt River Meridian, LA PAZ COUNTY, AZ.

AMC458547

DATED AND POSTED on the ground this 11TH day of SEPT, 2019.

By: JOEL KARTCHNER

Witness Anthony Garcia

AGENT: Darling Geomatics, Ltd.

9040 South Rita Road, Suite 2350

Tucson, AZ 85747

When Filed Return To:
John Petersen
1538 W. Camino Acierto
Sahuarita, AZ 85629

MINING CLAIM MAP

Lode (**X**) Placer ( )



SCALE: 1" = 2400'

AMC458547

1. The above map depicts the LA PAZ-112 mining claim, which is located in Section(s) 8 Township 9N, Range 15W, Gila & Salt River Meridian, LA PAZ County, Arizona.

2. The type of corner and location monuments used are as follows: 2"X2"X5' WOOD POSTS.

3. The bearings and distances between claim corners are NORTH/SOUTH 1500 feet for side lines and EAST/WEST 600 feet for end lines.

RECEIVED
BLM AZ STATE OFFICE
2019 DEC -6 P 2:43
PHOENIX, ARIZONA

2019-03102
Page 1 of 2
SHELLY D BAKER, RECORDER
OFFICIAL RECORDS OF LA PAZ COUNTY, AZ
09-17-2019 03:05 PM Recording Fee $30.00

When Filed Return To:
John Petersen
1538 W. Camino Acierto
Sahuarita, AZ 85629

LOCATION NOTICE FOR LODE MINING CLAIM

BLM Date Stamp

RECEIVED
BLM AZ STATE OFFICE
PHOENIX, ARIZONA
2019 DEC -9 P 2:43

NOTICE IS HEREBY GIVEN that the LA PAZ-113 lode mining claim has been located

By: La Paz Rare Earth LLC

2 East Congress, Suite 900

Tucson, AZ 85701

The general course of this claim is SOUTH TO NORTH and it is situated in LA PAZ County, Arizona. This claim is 600 feet in length and 1500 feet in width.

This claim runs from the location monument on which this location notice is posted approximately 20 feet in a SOUTHERLY direction to the SOUTH end line and 1480 feet in a NORTHERLY direction to the NORTH end line. This claim is marked by six monuments, one at each corner and one at the center of each end line of the claim.

The location monument on which this notice is posted is situated within Section 8, Township 9 NORTH, Range 15 WEST, Gila & Salt River Meridian, Arizona and this claim encompasses portions of the following quarter section(s):

The NE ¼ and SE ¼ of SEC 8, T9N, R15W, Gila & Salt River Meridian, Arizona.

The locality of this claim with reference to some natural object or permanent monument and additional information (if any) concerning its locality are as follows: THE NORTHEAST CORNER of the claim is located 8119 feet North and 184 feet West from the Southwest Corner of Section 16, T 9 N, R 15 W, Gila & Salt River Meridian, LA PAZ COUNTY, AZ.

AMC458548

DATED AND POSTED on the ground this 11th day of SEPT, 2019.

By: JOEL KARTCHNER

Witness Anthony Garcia

AGENT: Darling Geomatics, Ltd.

9040 South Rita Road, Suite 2350

Tucson, AZ 85747

When Filed Return To:
John Petersen
1538 W. Camino Acierto
Sahuarita, AZ 85629

MINING CLAIM MAP

Lode (**X**) Placer ( )



SCALE: 1" = 2400'

AMC458548

1. The above map depicts the LA PAZ-113 mining claim, which is located in Section(s) 8 Township 9N, Range 15W, Gila & Salt River Meridian, LA PAZ County, Arizona.

2. The type of corner and location monuments used are as follows: 2"X2"X5' WOOD POSTS.

3. The bearings and distances between claim corners are NORTH/SOUTH 1500 feet for side lines and EAST/WEST 600 feet for end lines.

RECEIVED
BLM AZ STATE OFFICE
2019 DEC -9 P 2:43
PHOENIX, ARIZONA

2019-03193
Page 1 of 2
SHELLY D BAKER, RECORDER
OFFICIAL RECORDS OF LA PAZ COUNTY, AZ
09-17-2019 03:05 PM Recording Fee $30.00

When Filed Return To:
John Petersen
1538 W. Camino Acierto
Sahuarita, AZ 85629

LOCATION NOTICE FOR LODE MINING CLAIM

BLM Date Stamp

RECEIVED
BLM AZ STATE OFFICE
2019 DEC -9 P 2:43
PHOENIX, ARIZONA

NOTICE IS HEREBY GIVEN that the LA PAZ-114 lode mining claim has been located

By: La Paz Rare Earth LLC

2 East Congress, Suite 900

Tucson, AZ 85701

The general course of this claim is SOUTH TO NORTH and it is situated in LA PAZ County, Arizona. This claim is 600 feet in length and 1500 feet in width.

This claim runs from the location monument on which this location notice is posted approximately 20 feet in a SOUTHERLY direction to the SOUTH end line and 1480 feet in a NORTHERLY direction to the NORTH end line. This claim is marked by six monuments, one at each corner and one at the center of each end line of the claim.

The location monument on which this notice is posted is situated within Section 8, Township 9 NORTH, Range 15 WEST, Gila & Salt River Meridian, Arizona and this claim encompasses portions of the following quarter section(s):

The NE ¼ and SE ¼ of SEC 8; and the NW ¼ and SW ¼ of SEC 9, T9N, R15W, Gila & Salt River Meridian, Arizona.

The locality of this claim with reference to some natural object or permanent monument and additional information (if any) concerning its locality are as follows: THE NORTHEAST CORNER of the claim is located 8119 feet North and 416 feet East from the Southwest Corner of Section 16, T 9 N, R 15 W, Gila & Salt River Meridian, LA PAZ COUNTY, AZ.

AMC458549

DATED AND POSTED on the ground this 11th day of SEPT, 2019.

By: JOEL KARTCHNER

Witness Anthony Gracia

AGENT: Darling Geomatics, Ltd.

9040 South Rita Road, Suite 2350

Tucson, AZ 85747

When Filed Return To:
John Petersen
1538 W. Camino Acierto
Sahuarita, AZ 85629

MINING CLAIM MAP

Lode (**X**) Placer ( )



SCALE: 1" = 2400'

AMC458549

1. The above map depicts the LA PAZ-114 mining claim, which is located in Section(s) 8 and 9, Township 9N, Range 15W, Gila & Salt River Meridian, LA PAZ County, Arizona.

2. The type of corner and location monuments used are as follows: 2"X2"X5' WOOD POSTS.

3. The bearings and distances between claim corners are NORTH/SOUTH 1500 feet for side lines and EAST/WEST 600 feet for end lines.

RECEIVED
BLM AZ STATE OFFICE
2019 DEC -9 P 2:43
PHOENIX, ARIZONA

2019-03104
Page 1 of 2
SHELLY D BAKER, RECORDER
OFFICIAL RECORDS OF LA PAZ COUNTY, AZ
09-17-2019 03:05 PM Recording Fee $30.00

When Filed Return To:
John Petersen
1538 W. Camino Acierto
Sahuarita, AZ 85629

LOCATION NOTICE FOR LODE MINING CLAIM

BLM Date Stamp

RECEIVED
BLM AZ STATE OFFICE
2019 DEC -9 P 2:43
PHOENIX, ARIZONA

NOTICE IS HEREBY GIVEN that the LA PAZ-115 lode mining claim has been located

By: La Paz Rare Earth LLC

2 East Congress, Suite 900

Tucson, AZ 85701

The general course of this claim is SOUTH TO NORTH and it is situated in LA PAZ County, Arizona. This claim is 600 feet in length and 1500 feet in width.

This claim runs from the location monument on which this location notice is posted approximately 20 feet in a SOUTHERLY direction to the SOUTH end line and 1480 feet in a NORTHERLY direction to the NORTH end line. This claim is marked by six monuments, one at each corner and one at the center of each end line of the claim.

The location monument on which this notice is posted is situated within Section 9, Township 9 NORTH, Range 15 WEST, Gila & Salt River Meridian, Arizona and this claim encompasses portions of the following quarter section(s):

The NW¼ and SW ¼ of SEC 9, T9N, R15W, Gila & Salt River Meridian, Arizona.

The locality of this claim with reference to some natural object or permanent monument and additional information (if any) concerning its locality are as follows: THE NORTHEAST CORNER of the claim is located 8119 feet North and 1016 feet East from the Southwest Corner of Section 16, T 9 N, R 15 W, Gila & Salt River Meridian, LA PAZ COUNTY, AZ.

AMC458550

DATED AND POSTED on the ground this 11th day of SEPT, 2019.

By: JOEL KARTCHNER

Witness Anthony Garcia

AGENT: Darling Geomatics, Ltd.

9040 South Rita Road, Suite 2350

Tucson, AZ 85747

When Filed Return To:
John Petersen
1538 W. Camino Acierto
Sahuarita, AZ 85629

MINING CLAIM MAP

Lode (**X**) Placer ( )



SCALE: 1" = 2400'

AMC458550

1. The above map depicts the LA PAZ-115 mining claim, which is located in Section(s) 9, Township 9N, Range 15W, Gila & Salt River Meridian, LA PAZ County, Arizona.

2. The type of corner and location monuments used are as follows: 2"X2"X5' WOOD POSTS.

3. The bearings and distances between claim corners are NORTH/SOUTH 1500 feet for side lines and EAST/WEST 600 feet for end lines.

RECEIVED
BLM AZ STATE OFFICE
2019 DEC -9 P 2:43
PHOENIX, ARIZONA

When Filed Return To:
John Petersen
1538 W. Camino Acierto
Sahuarita, AZ 85629

2019-03[illegible]5
Page 1 of 2
SHELLY D BAKER, RECORDER
OFFICIAL RECORDS OF LA PAZ COUNTY, AZ
09-17-2019 03:05 PM Recording Fee $30.00

LOCATION NOTICE FOR LODE MINING CLAIM

BLM Date Stamp

RECEIVED
BLM AZ STATE OFFICE
2019 DEC -9 P 2:43
PHOENIX, ARIZONA

NOTICE IS HEREBY GIVEN that the LA PAZ-116 lode mining claim has been located

By: La Paz Rare Earth LLC

2 East Congress, Suite 900

Tucson, AZ 85701

The general course of this claim is SOUTH TO NORTH and it is situated in LA PAZ County, Arizona. This claim is 600 feet in length and 1500 feet in width.

This claim runs from the location monument on which this location notice is posted approximately 20 feet in a SOUTHERLY direction to the SOUTH end line and 1480 feet in a NORTHERLY direction to the NORTH end line. This claim is marked by six monuments, one at each corner and one at the center of each end line of the claim.

The location monument on which this notice is posted is situated within Section 9, Township 9 NORTH, Range 15 WEST, Gila & Salt River Meridian, Arizona and this claim encompasses portions of the following quarter section(s):

The NW¼ and SW ¼ of SEC 9, T9N, R15W, Gila & Salt River Meridian, Arizona.

The locality of this claim with reference to some natural object or permanent monument and additional information (if any) concerning its locality are as follows: THE NORTHEAST CORNER of the claim is located 8119 feet North and 1616 feet East from the Southwest Corner of Section 16, T 9 N, R 15 W, Gila & Salt River Meridian, LA PAZ COUNTY, AZ.

AMC458551

DATED AND POSTED on the ground this 11th day of SEPT, 2019.

By: JOEL KARTCHNER

Witness Anthony Braccia

AGENT: Darling Geomatics, Ltd.

9040 South Rita Road, Suite 2350

Tucson, AZ 85747

When Filed Return To:
John Petersen
1538 W. Camino Acierto
Sahuarita, AZ 85629

MINING CLAIM MAP

Lode (**X**) Placer ( )



SCALE: 1" = 2400'

AMC4585511

1. The above map depicts the LA PAZ-116 mining claim, which is located in Section(s) 9, Township 9N, Range 15W, Gila & Salt River Meridian, LA PAZ County, Arizona.

2. The type of corner and location monuments used are as follows: 2"X2"X5' WOOD POSTS.

3. The bearings and distances between claim corners are NORTH/SOUTH 1500 feet for side lines and EAST/WEST 600 feet for end lines.

RECEIVED
BLM AZ STATE OFFICE
2019 DEC -9 P 2:43
PHOENIX, ARIZONA

2019-03[illegible]16
Page 1 of 2
SHELLY D BAKER, RECORDER
OFFICIAL RECORDS OF LA PAZ COUNTY, AZ
09-17-2019 03:05 PM Recording Fee $30.00

When Filed Return To:
John Petersen
1538 W. Camino Acierto
Sahuarita, AZ 85629

LOCATION NOTICE FOR LODE MINING CLAIM

BLM Date Stamp

RECEIVED
BLM AZ STATE OFFICE
2019 DEC -9 P 2:43
PHOENIX, ARIZONA

NOTICE IS HEREBY GIVEN that the LA PAZ-117 lode mining claim has been located

By: La Paz Rare Earth LLC

2 East Congress, Suite 900

Tucson, AZ 85701

The general course of this claim is SOUTH TO NORTH and it is situated in LA PAZ County, Arizona. This claim is 600 feet in length and 1500 feet in width.

This claim runs from the location monument on which this location notice is posted approximately 20 feet in a SOUTHERLY direction to the SOUTH end line and 1480 feet in a NORTHERLY direction to the NORTH end line. This claim is marked by six monuments, one at each corner and one at the center of each end line of the claim.

The location monument on which this notice is posted is situated within Section 9, Township 9 NORTH, Range 15 WEST, Gila & Salt River Meridian, Arizona and this claim encompasses portions of the following quarter section(s):

The NW¼ and SW ¼ of SEC 9, T9N, R15W, Gila & Salt River Meridian, Arizona.

The locality of this claim with reference to some natural object or permanent monument and additional information (if any) concerning its locality are as follows: THE NORTHEAST CORNER of the claim is located 8119 feet North and 2216 feet East from the Southwest Corner of Section 16, T 9 N, R 15 W, Gila & Salt River Meridian, LA PAZ COUNTY, AZ.

AMC458552

DATED AND POSTED on the ground this 11th day of SEPT, 2019.

By: JOEL KARTCHNER

Witness Anthony Garcia

AGENT: Darling Geomatics, Ltd.
9040 South Rita Road, Suite 2350
Tucson, AZ 85747

RECEIVED
BLM AZ STATE OFFICE
2019 DEC -9 P 2:43
PHOENIX, ARIZONA

When Filed Return To:
John Petersen
1538 W. Camino Acierto
Sahuarita, AZ 85629

MINING CLAIM MAP

Lode (**X**) Placer ( )



SCALE: 1" = 2400'

AMC458552

1. The above map depicts the LA PAZ-117 mining claim, which is located in Section(s) 9, Township 9N, Range 15W, Gila & Salt River Meridian, LA PAZ County, Arizona.

2. The type of corner and location monuments used are as follows: 2"X2"X5' WOOD POSTS.

3. The bearings and distances between claim corners are NORTH/SOUTH 1500 feet for side lines and EAST/WEST 600 feet for end lines.

RECEIVED
BLM AZ STATE OFFICE
2019 DEC -9 P 2:43
PHOENIX, ARIZONA

2019-03107
Page 1 of 2
SHELLY D BAKER, RECORDER
OFFICIAL RECORDS OF LA PAZ COUNTY, AZ
09-17-2019 03:05 PM Recording Fee $30.00

When Filed Return To:
John Petersen
1538 W. Camino Acierto
Sahuarita, AZ 85629

LOCATION NOTICE FOR LODE MINING CLAIM

BLM Date Stamp

RECEIVED
BLM AZ STATE OFFICE
2019 DEC -9 P 2:4
PHOENIX, ARIZONA

NOTICE IS HEREBY GIVEN that the LA PAZ-118 lode mining claim has been located

By: La Paz Rare Earth LLC

2 East Congress, Suite 900

Tucson, AZ 85701

The general course of this claim is SOUTH TO NORTH and it is situated in LA PAZ County, Arizona. This claim is 600 feet in length and 1500 feet in width.

This claim runs from the location monument on which this location notice is posted approximately 20 feet in a SOUTHERLY direction to the SOUTH end line and 1480 feet in a NORTHERLY direction to the NORTH end line. This claim is marked by six monuments, one at each corner and one at the center of each end line of the claim.

The location monument on which this notice is posted is situated within Section 9, Township 9 NORTH, Range 15 WEST, Gila & Salt River Meridian, Arizona and this claim encompasses portions of the following quarter section(s):

The NW ¼ ,SW ¼, NE ¼ and SE ¼ of SEC 9, T9N, R15W, Gila & Salt River Meridian, Arizona.

The locality of this claim with reference to some natural object or permanent monument and additional information (if any) concerning its locality are as follows: THE NORTHEAST CORNER of the claim is located 8119 feet North and 2816 feet East from the Southwest Corner of Section 16, T 9 N, R 15 W, Gila & Salt River Meridian, LA PAZ COUNTY, AZ.

AMC458557

DATED AND POSTED on the ground this 11TH day of SEPT, 2019.

By: JOEL KARTCHNER

Witness: Anthony Garcia

AGENT: Darling Geomatics, Ltd.

9040 South Rita Road, Suite 2350

Tucson, AZ 85747

When Filed Return To:
John Petersen
1538 W. Camino Acierto
Sahuarita, AZ 85629

MINING CLAIM MAP

Lode (**X**) Placer ( )



SCALE: 1" = 2400'

AMC458553

1. The above map depicts the LA PAZ-118 mining claim, which is located in Section(s) 9, Township 9N, Range 15W, Gila & Salt River Meridian, LA PAZ County, Arizona.

2. The type of corner and location monuments used are as follows: 2"X2"X5' WOOD POSTS.

3. The bearings and distances between claim corners are NORTH/SOUTH 1500 feet for side lines and EAST/WEST 600 feet for end lines.

RECEIVED
BLM AZ STATE OFFICE
2019 DEC -9 P 2:44
PHOENIX, ARIZONA

2019-03108
Page 1 of 2
SHELLY D BAKER, RECORDER
OFFICIAL RECORDS OF LA PAZ COUNTY, AZ
09-17-2019 03:05 PM Recording Fee $30.00

When Filed Return To:
John Petersen
1538 W. Camino Acierto
Sahuarita, AZ 85629

LOCATION NOTICE FOR LODE MINING CLAIM

BLM Date Stamp

RECEIVED
BLM AZ STATE OFFICE
2019 DEC -9 P 2:44
PHOENIX, ARIZONA

NOTICE IS HEREBY GIVEN that the LA PAZ-119 lode mining claim has been located

By: La Paz Rare Earth LLC

2 East Congress, Suite 900

Tucson, AZ 85701

The general course of this claim is SOUTH TO NORTH and it is situated in LA PAZ County, Arizona. This claim is 600 feet in length and 1500 feet in width.

This claim runs from the location monument on which this location notice is posted approximately 20 feet in a SOUTHERLY direction to the SOUTH end line and 1480 feet in a NORTHERLY direction to the NORTH end line. This claim is marked by six monuments, one at each corner and one at the center of each end line of the claim.

The location monument on which this notice is posted is situated within Section 9, Township 9 NORTH, Range 15 WEST, Gila & Salt River Meridian, Arizona and this claim encompasses portions of the following quarter section(s):

The NE ¼ and SE ¼ of SEC 9, T9N, R15W, Gila & Salt River Meridian, Arizona.

The locality of this claim with reference to some natural object or permanent monument and additional information (if any) concerning its locality are as follows: THE NORTHEAST CORNER of the claim is located 8119 feet North and 3416 feet East from the Southwest Corner of Section 16, T 9 N, R 15 W, Gila & Salt River Meridian, LA PAZ COUNTY, AZ.

AMC458554

DATED AND POSTED on the ground this 11th day of SEPT, 2019.

By: JOEL KARTCHNER

Witness Anthony Garcia

AGENT: Darling Geomatics, Ltd.

9040 South Rita Road, Suite 2350

Tucson, AZ 85747

When Filed Return To:
John Petersen
1538 W. Camino Acierto
Sahuarita, AZ 85629

MINING CLAIM MAP

Lode (**X**) Placer ( )



SCALE: 1" = 2400'

AMC458554

1. The above map depicts the LA PAZ-119 mining claim, which is located in Section(s) 9, Township 9N, Range 15W, Gila & Salt River Meridian, LA PAZ County, Arizona.

2. The type of corner and location monuments used are as follows: 2"X2"X5' WOOD POSTS.

3. The bearings and distances between claim corners are NORTH/SOUTH 1500 feet for side lines and EAST/WEST 600 feet for end lines.

RECEIVED
BLM AZ STATE OFFICE
2019 DEC -9 P 2:44
PHOENIX, ARIZONA

When Filed Return To:
John Petersen
1538 W. Camino Acierto
Sahuarita, AZ 85629

2019-03[illegible]9
Page 1 of 2
SHELLY D BAKER, RECORDER
OFFICIAL RECORDS OF LA PAZ COUNTY, AZ
09-17-2019 03:05 PM Recording Fee $30.00

LOCATION NOTICE FOR LODE MINING CLAIM

BLM Date Stamp

RECEIVED
BLM AZ STATE OFFICE
2019 DEC -9 P 2:44
PHOENIX, ARIZONA

NOTICE IS HEREBY GIVEN that the LA PAZ-120 lode mining claim has been located

By: La Paz Rare Earth LLC

2 East Congress, Suite 900

Tucson, AZ 85701

The general course of this claim is SOUTH TO NORTH and it is situated in LA PAZ County, Arizona. This claim is 600 feet in length and 1500 feet in width.

This claim runs from the location monument on which this location notice is posted approximately 20 feet in a SOUTHERLY direction to the SOUTH end line and 1480 feet in a NORTHERLY direction to the NORTH end line. This claim is marked by six monuments, one at each corner and one at the center of each end line of the claim.

The location monument on which this notice is posted is situated within Section 9, Township 9 NORTH, Range 15 WEST, Gila & Salt River Meridian, Arizona and this claim encompasses portions of the following quarter section(s):

The NE ¼ and SE ¼ of SEC 9, T9N, R15W, Gila & Salt River Meridian, Arizona.

The locality of this claim with reference to some natural object or permanent monument and additional information (if any) concerning its locality are as follows: THE NORTHEAST CORNER of the claim is located 8119 feet North and 4016 feet East from the Southwest Corner of Section 16, T 9 N, R 15 W, Gila & Salt River Meridian, LA PAZ COUNTY, AZ.

AMC458555

DATED AND POSTED on the ground this 11th day of SEPT, 2019.

By: JOEL KARTCHNER

Witness

AGENT: Darling Geomatics, Ltd.

9040 South Rita Road, Suite 2350

Tucson, AZ 85747

When Filed Return To:
John Petersen
1538 W. Camino Acierto
Sahuarita, AZ 85629

MINING CLAIM MAP

Lode (**X**) Placer ( )



SCALE: 1" = 2400'

1. The above map depicts the LA PAZ-120 mining claim, which is located in Section(s) 9, Township 9N, Range 15W, Gila & Salt River Meridian, LA PAZ County, Arizona.

2. The type of corner and location monuments used are as follows: 2"X2"X5' WOOD POSTS.

3. The bearings and distances between claim corners are NORTH/SOUTH 1500 feet for side lines and EAST/WEST 600 feet for end lines.

AMC458555

RECEIVED
BLM AZ STATE OFFICE
2019 DEC -9 P 2:44
PHOENIX, ARIZONA

2019-03110
Page 1 of 2
SHELLY D BAKER, RECORDER
OFFICIAL RECORDS OF LA PAZ COUNTY, AZ
09-17-2019 03:05 PM Recording Fee $30.00

When Filed Return To:
John Petersen
1538 W. Camino Acierto
Sahuarita, AZ 85629

LOCATION NOTICE FOR LODE MINING CLAIM

BLM Date Stamp

RECEIVED
BLM AZ STATE OFFICE
2019 DEC -9 P 2:44
PHOENIX, ARIZONA

NOTICE IS HEREBY GIVEN that the LA PAZ-121 lode mining claim has been located

By: La Paz Rare Earth LLC

2 East Congress, Suite 900

Tucson, AZ 85701

The general course of this claim is SOUTH TO NORTH and it is situated in LA PAZ County, Arizona. This claim is 600 feet in length and 1500 feet in width.

This claim runs from the location monument on which this location notice is posted approximately 20 feet in a SOUTHERLY direction to the SOUTH end line and 1480 feet in a NORTHERLY direction to the NORTH end line. This claim is marked by six monuments, one at each corner and one at the center of each end line of the claim.

The location monument on which this notice is posted is situated within Section 9, Township 9 NORTH, Range 15 WEST, Gila & Salt River Meridian, Arizona and this claim encompasses portions of the following quarter section(s):

The NE ¼ and SE ¼ of SEC 9, T9N, R15W, Gila & Salt River Meridian, Arizona.

The locality of this claim with reference to some natural object or permanent monument and additional information (if any) concerning its locality are as follows: THE NORTHEAST CORNER of the claim is located 8119 feet North and 4616 feet East from the Southwest Corner of Section 16, T 9 N, R 15 W, Gila & Salt River Meridian, LA PAZ COUNTY, AZ.

AMC458557

DATED AND POSTED on the ground this 11th day of SEPT, 2019.

By: JOEL KARTCHNER

Witness Anthony Boccia

AGENT: Darling Geomatics, Ltd.

9040 South Rita Road, Suite 2350

Tucson, AZ 85747

When Filed Return To:
John Petersen
1538 W. Camino Acierto
Sahuarita, AZ 85629

MINING CLAIM MAP

Lode (**X**) Placer ( )



SCALE: 1" = 2400'

AMC458554

1. The above map depicts the LA PAZ-121 mining claim, which is located in Section(s) 9, Township 9N, Range 15W, Gila & Salt River Meridian, LA PAZ County, Arizona.

2. The type of corner and location monuments used are as follows: 2"X2"X5' WOOD POSTS.

3. The bearings and distances between claim corners are NORTH/SOUTH 1500 feet for side lines and EAST/WEST 600 feet for end lines.

RECEIVED
BLM AZ STATE OFFICE
2019 DEC -9 P 2:44
PHOENIX, ARIZONA

2019-03 1
Page 1 of 2
SHELLY D BAKER, RECORDER
OFFICIAL RECORDS OF LA PAZ COUNTY, AZ
09-17-2019 03:05 PM Recording Fee $30.00

When Filed Return To:
John Petersen
1538 W. Camino Acierto
Sahuarita, AZ 85629

LOCATION NOTICE FOR LODE MINING CLAIM

BLM Date Stamp

RECEIVED
BLM AZ STATE OFFICE
2019 DEC -9 P 2:44
PHOENIX, ARIZONA

NOTICE IS HEREBY GIVEN that the LA PAZ-122 lode mining claim has been located

By: La Paz Rare Earth LLC

2 East Congress, Suite 900

Tucson, AZ 85701

The general course of this claim is SOUTH TO NORTH and it is situated in LA PAZ County, Arizona. This claim is 600 feet in length and 1500 feet in width.

This claim runs from the location monument on which this location notice is posted approximately 20 feet in a SOUTHERLY direction to the SOUTH end line and 1480 feet in a NORTHERLY direction to the NORTH end line. This claim is marked by six monuments, one at each corner and one at the center of each end line of the claim.

The location monument on which this notice is posted is situated within Section 9, Township 9 NORTH, Range 15 WEST, Gila & Salt River Meridian, Arizona and this claim encompasses portions of the following quarter section(s):

The NE ¼ and SE ¼ of SEC 9, T9N, R15W, Gila & Salt River Meridian, Arizona.

The locality of this claim with reference to some natural object or permanent monument and additional information (if any) concerning its locality are as follows: THE NORTHEAST CORNER of the claim is located 8119 feet North and 5216 feet East from the Southwest Corner of Section 16, T 9 N, R 15 W, Gila & Salt River Meridian, LA PAZ COUNTY, AZ.

AMC458557

DATED AND POSTED on the ground this 11th day of SEPT, 2019.

By: JOEL KARTCHNER

Witness Anthony Garcia

AGENT: Darling Geomatics, Ltd.

9040 South Rita Road, Suite 2350

Tucson, AZ 85747

When Filed Return To:
John Petersen
1538 W. Camino Acierto
Sahuarita, AZ 85629

MINING CLAIM MAP

Lode (**X**) Placer ( )

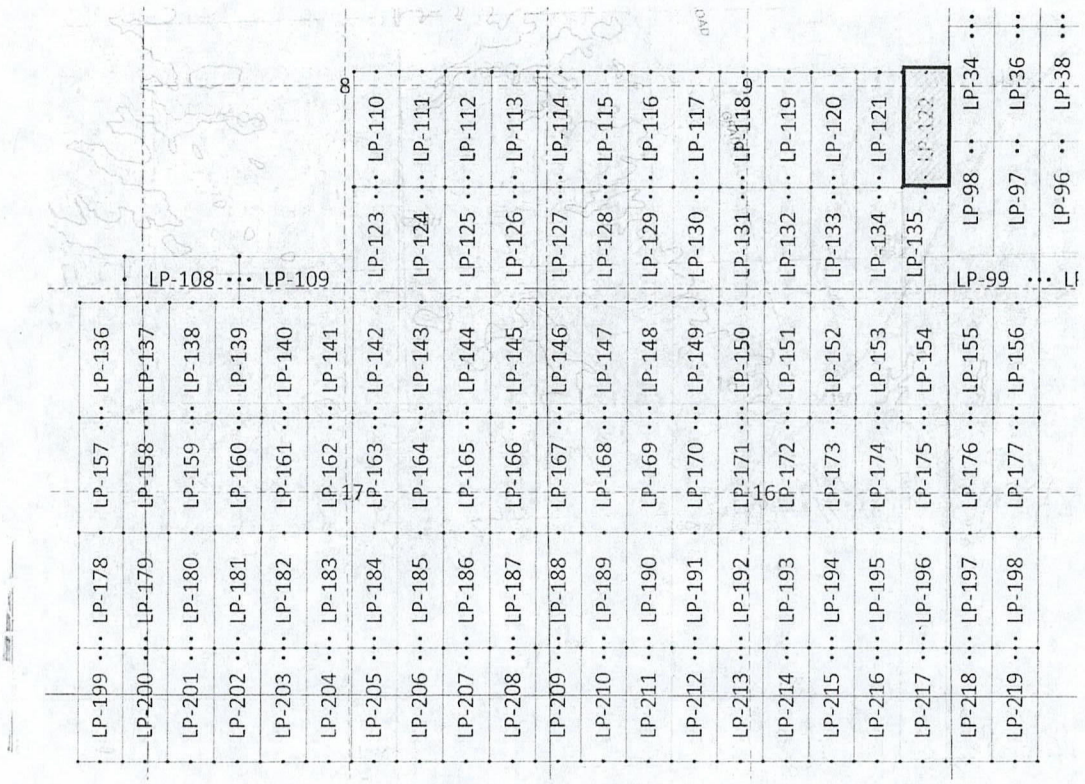

SCALE: 1" = 2400'

AMC 585571

1. The above map depicts the LA PAZ-122 mining claim, which is located in Section(s) 9, Township 9N, Range 15W, Gila & Salt River Meridian, LA PAZ County, Arizona.

2. The type of corner and location monuments used are as follows: 2"X2"X5' WOOD POSTS.

3. The bearings and distances between claim corners are NORTH/SOUTH 1500 feet for side lines and EAST/WEST 600 feet for end lines.

RECEIVED
BLM AZ STATE OFFICE
2019 DEC -9 P 2:44
PHOENIX, ARIZONA

2019-03[redacted]2
Page 1 of 2
SHELLY D BAKER, RECORDER
OFFICIAL RECORDS OF LA PAZ COUNTY, AZ
09-17-2019 03:05 PM Recording Fee $30.00

When Filed Return To:
John Petersen
1538 W. Camino Acierto
Sahuarita, AZ 85629

LOCATION NOTICE FOR LODE MINING CLAIM

BLM Date Stamp

RECEIVED
BLM AZ STATE OFFICE
2019 DEC -9 P 2:44
PHOENIX, ARIZONA

NOTICE IS HEREBY GIVEN that the LA PAZ-123 lode mining claim has been located

By: La Paz Rare Earth LLC

2 East Congress, Suite 900

Tucson, AZ 85701

The general course of this claim is NORTH TO SOUTH and it is situated in LA PAZ County, Arizona. This claim is 600 feet in length and 1500 feet in width.

This claim runs from the location monument on which this location notice is posted approximately 20 feet in a NORTHERLY direction to the NORTH end line and 1480 feet in a SOUTHERLY direction to the SOUTH end line. This claim is marked by six monuments, one at each corner and one at the center of each end line of the claim.

The location monument on which this notice is posted is situated within Section 8, Township 9 NORTH, Range 15 WEST, Gila & Salt River Meridian, Arizona and this claim encompasses portions of the following quarter section(s):

The NE ¼ of SEC 17 and the SE ¼ of SEC 8, T9N, R15W, Gila & Salt River Meridian, Arizona.

The locality of this claim with reference to some natural object or permanent monument and additional information (if any) concerning its locality are as follows: THE NORTHEAST CORNER of the claim is located 6619 feet North and 1984 feet East from the Southwest Corner of Section 16, T 9 N, R 15 W, Gila & Salt River Meridian, LA PAZ COUNTY, AZ.

AMC459558

DATED AND POSTED on the ground this 11TH day of SEPT, 2019.

By: JOEL KARTCHNER

Witness Anthony Garcia

AGENT: Darling Geomatics, Ltd.

9040 South Rita Road, Suite 2350

Tucson, AZ 85747

When Filed Return To:
John Petersen
1538 W. Camino Acierto
Sahuarita, AZ 85629

MINING CLAIM MAP

Lode (**X**) Placer ( )

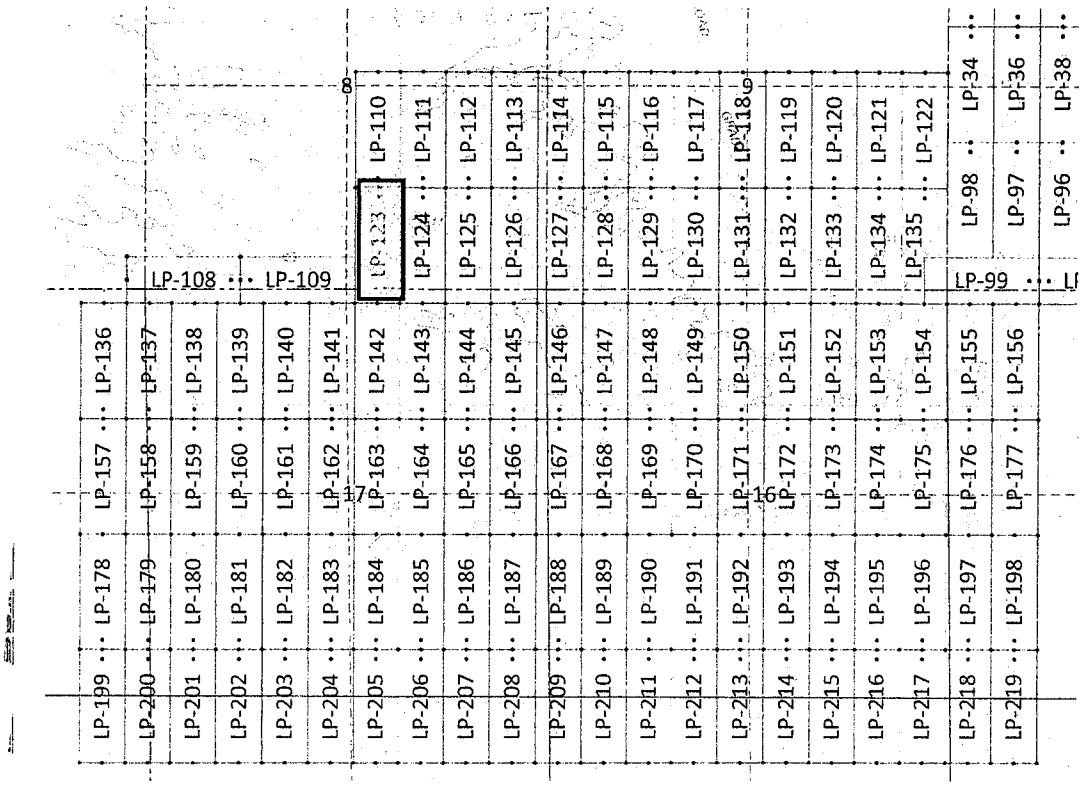

SCALE: 1" = 2400'

AMC458558

1. The above map depicts the LA PAZ-123 mining claim, which is located in Section(s) 8 and 17, Township 9N, Range 15W, Gila & Salt River Meridian, LA PAZ County, Arizona.

2. The type of corner and location monuments used are as follows: 2"X2"X5' WOOD POSTS.

3. The bearings and distances between claim corners are NORTH/SOUTH 1500 feet for side lines and EAST/WEST 600 feet for end lines.

RECEIVED
BLM AZ STATE OFFICE
2010 DEC -9 P 2:44
PHOENIX, ARIZONA

2019-03113
Page 1 of 2
SHELLY D BAKER, RECORDER
OFFICIAL RECORDS OF LA PAZ COUNTY, AZ
09-17-2019 03:05 PM Recording Fee $30.00

When Filed Return To:
John Petersen
1538 W. Camino Acierto
Sahuarita, AZ 85629

LOCATION NOTICE FOR LODE MINING CLAIM

BLM Date Stamp

RECEIVED
BLM AZ STATE OFFICE
2019 DEC -9 P 2:44
PHOENIX, ARIZONA

NOTICE IS HEREBY GIVEN that the LA PAZ-124 lode mining claim has been located

By: La Paz Rare Earth LLC

2 East Congress, Suite 900

Tucson, AZ 85701

The general course of this claim is NORTH TO SOUTH and it is situated in LA PAZ County, Arizona. This claim is 600 feet in length and 1500 feet in width.

This claim runs from the location monument on which this location notice is posted approximately 20 feet in a NORTHERLY direction to the NORTH end line and 1480 feet in a SOUTHERLY direction to the SOUTH end line. This claim is marked by six monuments, one at each corner and one at the center of each end line of the claim.

The location monument on which this notice is posted is situated within Section 8, Township 9 NORTH, Range 15 WEST, Gila & Salt River Meridian, Arizona and this claim encompasses portions of the following quarter section(s):

The NE ¼ of SEC 17 and the SE ¼ of SEC 8, T9N, R15W, Gila & Salt River Meridian, Arizona.

The locality of this claim with reference to some natural object or permanent monument and additional information (if any) concerning its locality are as follows: THE NORTHEAST CORNER of the claim is located 6619 feet North and 1384 feet East from the Southwest Corner of Section 16, T 9 N, R 15 W, Gila & Salt River Meridian, LA PAZ COUNTY, AZ.

AMC458559

DATED AND POSTED on the ground this 11TH day of SEPT, 2019.

By: JOEL KARTCHNER

Witness

AGENT: Darling Geomatics, Ltd.

9040 South Rita Road, Suite 2350

Tucson, AZ 85747

When Filed Return To:
John Petersen
1538 W. Camino Acierto
Sahuarita, AZ 85629

MINING CLAIM MAP

Lode (**X**) Placer ( )

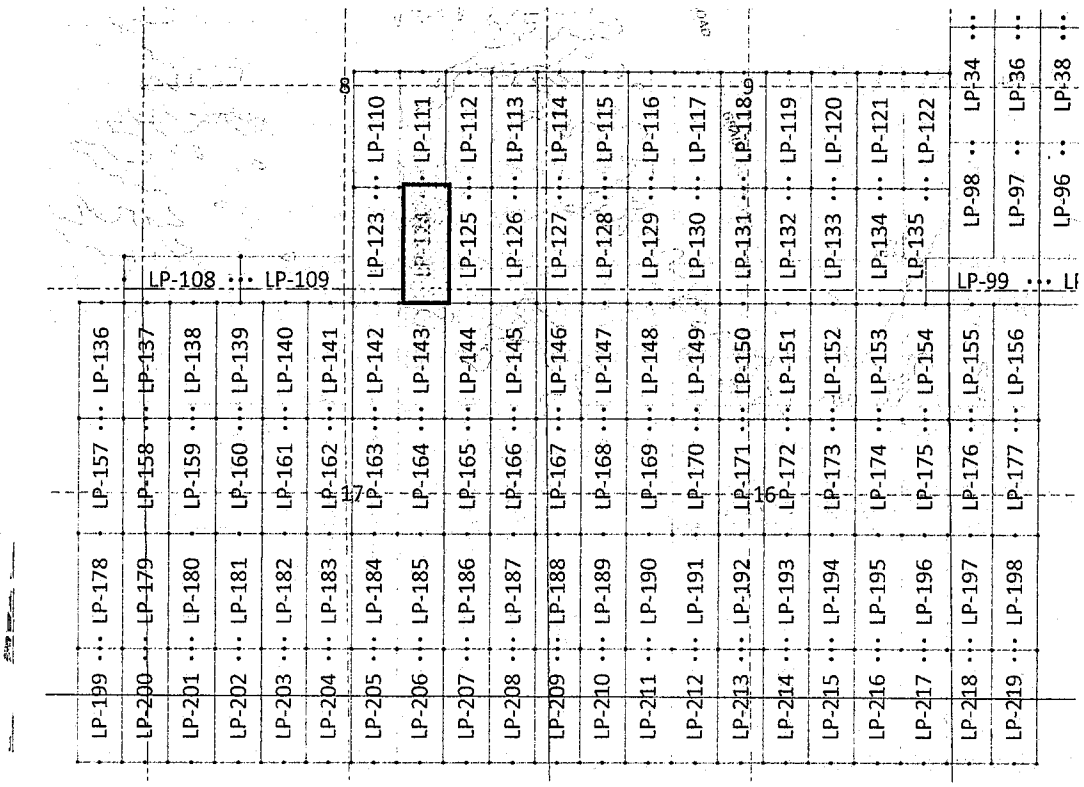

SCALE: 1" = 2400'

AMC458559

1. The above map depicts the LA PAZ-124 mining claim, which is located in Section(s) 8 and 17, Township 9N, Range 15W, Gila & Salt River Meridian, LA PAZ County, Arizona.

2. The type of corner and location monuments used are as follows: 2"X2"X5' WOOD POSTS.

3. The bearings and distances between claim corners are NORTH/SOUTH 1500 feet for side lines and EAST/WEST 600 feet for end lines.

RECEIVED
BLM AZ STATE OFFICE
2019 DEC -9 P 2:44
PHOENIX, ARIZONA

2019-03[redacted]4
Page 1 of 2
SHELLY D BAKER, RECORDER
OFFICIAL RECORDS OF LA PAZ COUNTY, AZ
09-17-2019 03:05 PM Recording Fee $30.00

When Filed Return To:
John Petersen
1538 W. Camino Acierto
Sahuarita, AZ 85629

LOCATION NOTICE FOR LODE MINING CLAIM

BLM Date Stamp

RECEIVED
BLM AZ STATE OFFICE
2019 DEC -9 P 2:44
PHOENIX, ARIZONA

NOTICE IS HEREBY GIVEN that the LA PAZ-125 lode mining claim has been located

By: La Paz Rare Earth LLC

2 East Congress, Suite 900

Tucson, AZ 85701

The general course of this claim is NORTH TO SOUTH and it is situated in LA PAZ County, Arizona. This claim is 600 feet in length and 1500 feet in width.

This claim runs from the location monument on which this location notice is posted approximately 20 feet in a NORTHERLY direction to the NORTH end line and 1480 feet in a SOUTHERLY direction to the SOUTH end line. This claim is marked by six monuments, one at each corner and one at the center of each end line of the claim.

The location monument on which this notice is posted is situated within Section 8, Township 9 NORTH, Range 15 WEST, Gila & Salt River Meridian, Arizona and this claim encompasses portions of the following quarter section(s):

The NE ¼ of SEC 17 and the SE ¼ of SEC 8, T9N, R15W, Gila & Salt River Meridian, Arizona.

The locality of this claim with reference to some natural object or permanent monument and additional information (if any) concerning its locality are as follows: THE NORTHEAST CORNER of the claim is located 6619 feet North and 784 feet East from the Southwest Corner of Section 16, T 9 N, R 15 W, Gila & Salt River Meridian, LA PAZ COUNTY, AZ.

AMC458560

DATED AND POSTED on the ground this 11th day of SEPT, 2019.

By: JOEL KARTCHNER

Witness: Anthony Garcia

AGENT: Darling Geomatics, Ltd.

9040 South Rita Road, Suite 2350

Tucson, AZ 85747

When Filed Return To:
John Petersen
1538 W. Camino Acierto
Sahuarita, AZ 85629

MINING CLAIM MAP

Lode (**X**) Placer ( )



SCALE: 1" = 2400'

AMC458560

1. The above map depicts the LA PAZ-125 mining claim, which is located in Section(s) 8 and 17, Township 9N, Range 15W, Gila & Salt River Meridian, LA PAZ County, Arizona.

2. The type of corner and location monuments used are as follows: 2"X2"X5' WOOD POSTS.

3. The bearings and distances between claim corners are NORTH/SOUTH 1500 feet for side lines and EAST/WEST 600 feet for end lines.

RECEIVED
BLM AZ STATE OFFICE
2019 DEC -9 P 2:44
PHOENIX, ARIZONA

2019-03215
Page 1 of 2
SHELLY D BAKER, RECORDER
OFFICIAL RECORDS OF LA PAZ COUNTY, AZ
09-17-2019 03:05 PM Recording Fee $30.00

When Filed Return To:
John Petersen
1538 W. Camino Acierto
Sahuarita, AZ 85629

LOCATION NOTICE FOR LODE MINING CLAIM

BLM Date Stamp

RECEIVED
BLM AZ STATE OFFICE
2019 DEC -9 P 2:44
PHOENIX, ARIZONA

NOTICE IS HEREBY GIVEN that the LA PAZ-126 lode mining claim has been located

By: La Paz Rare Earth LLC

2 East Congress, Suite 900

Tucson, AZ 85701

The general course of this claim is NORTH TO SOUTH and it is situated in LA PAZ County, Arizona. This claim is 600 feet in length and 1500 feet in width.

This claim runs from the location monument on which this location notice is posted approximately 20 feet in a NORTHERLY direction to the NORTH end line and 1480 feet in a SOUTHERLY direction to the SOUTH end line. This claim is marked by six monuments, one at each corner and one at the center of each end line of the claim.

The location monument on which this notice is posted is situated within Section 8, Township 9 NORTH, Range 15 WEST, Gila & Salt River Meridian, Arizona and this claim encompasses portions of the following quarter section(s):

The NE ¼ of SEC 17 and the SE ¼ of SEC 8, T9N, R15W, Gila & Salt River Meridian, Arizona.

AMC458561

The locality of this claim with reference to some natural object or permanent monument and additional information (if any) concerning its locality are as follows: THE NORTHEAST CORNER of the claim is located 6619 feet North and 184 feet East from the Southwest Corner of Section 16, T 9 N, R 15 W, Gila & Salt River Meridian, LA PAZ COUNTY, AZ.

DATED AND POSTED on the ground this 11th day of SEPT, 2019.

By: JOEL KARTCHNER

Witness: Anthony Garcia

AGENT: Darling Geomatics, Ltd.

9040 South Rita Road, Suite 2350

Tucson, AZ 85747

When Filed Return To:
John Petersen
1538 W. Camino Acierto
Sahuarita, AZ 85629

MINING CLAIM MAP

Lode (**X**) Placer ( )



SCALE: 1" = 2400'

AMC458591

1. The above map depicts the LA PAZ-126 mining claim, which is located in Section(s) 8 and 17, Township 9N, Range 15W, Gila & Salt River Meridian, LA PAZ County, Arizona.

2. The type of corner and location monuments used are as follows: 2"X2"X5' WOOD POSTS.

3. The bearings and distances between claim corners are NORTH/SOUTH 1500 feet for side lines and EAST/WEST 600 feet for end lines.

RECEIVED
ARIZONA STATE OFFICE
2019 DEC -9 P 2:42
PHOENIX, ARIZONA

2019-00116
Page 1 of 2
SHELLY D BAKER, RECORDER
OFFICIAL RECORDS OF LA PAZ COUNTY, AZ
09-17-2019 03:05 PM Recording Fee $30.00

When Filed Return To:
John Petersen
1538 W. Camino Acierto
Sahuarita, AZ 85629

LOCATION NOTICE FOR LODE MINING CLAIM

BLM Date Stamp

RECEIVED
BLM AZ STATE OFFICE
2019 DEC -9 P 2:45
PHOENIX, ARIZONA

NOTICE IS HEREBY GIVEN that the LA PAZ-127 lode mining claim has been located

By: La Paz Rare Earth LLC

2 East Congress, Suite 900

Tucson, AZ 85701

The general course of this claim is NORTH TO SOUTH and it is situated in LA PAZ County, Arizona. This claim is 600 feet in length and 1500 feet in width.

This claim runs from the location monument on which this location notice is posted approximately 20 feet in a NORTHERLY direction to the NORTH end line and 1480 feet in a SOUTHERLY direction to the SOUTH end line. This claim is marked by six monuments, one at each corner and one at the center of each end line of the claim.

The location monument on which this notice is posted is situated within Section 8, Township 9 NORTH, Range 15 WEST, Gila & Salt River Meridian, Arizona and this claim encompasses portions of the following quarter section(s):

The NE ¼ of SEC 17, the SE ¼ of SEC 8, the SW ¼ of SEC 9 and the NW ¼ of SEC 16, T9N, R15W, Gila & Salt River Meridian, Arizona.

AMC458562

The locality of this claim with reference to some natural object or permanent monument and additional information (if any) concerning its locality are as follows: THE NORTHEAST CORNER of the claim is located 6619 feet North and 416 feet West from the Southwest Corner of Section 16, T 9 N, R 15 W, Gila & Salt River Meridian, LA PAZ COUNTY, AZ.

DATED AND POSTED on the ground this 11th day of SEPT, 2019.

By: JOEL KARTCHNER

Witness Matthew Garcia

AGENT: Darling Geomatics, Ltd.

9040 South Rita Road, Suite 2350

Tucson, AZ 85747

When Filed Return To:
John Petersen
1538 W. Camino Acierto
Sahuarita, AZ 85629

MINING CLAIM MAP

Lode (**X**) Placer ( )



SCALE: 1" = 2400'

AMC458562

1. The above map depicts the LA PAZ-127 mining claim, which is located in Section(s) 8,9,16 and 17, Township 9N, Range 15W, Gila & Salt River Meridian, LA PAZ County, Arizona.

2. The type of corner and location monuments used are as follows: 2"X2"X5' WOOD POSTS.

3. The bearings and distances between claim corners are NORTH/SOUTH 1500 feet for side lines and EAST/WEST 600 feet for end lines.

RECEIVED
BLM AZ STATE OFFICE
2019 DEC -9 P 2:45
PHOENIX, ARIZONA

2019-03217
Page 1 of 2
SHELLY D BAKER, RECORDER
OFFICIAL RECORDS OF LA PAZ COUNTY, AZ
09-17-2019 03:05 PM Recording Fee $30.00

When Filed Return To:
John Petersen
1538 W. Camino Acierto
Sahuarita, AZ 85629

LOCATION NOTICE FOR LODE MINING CLAIM

BLM Date Stamp

RECEIVED
BLM AZ STATE OFFICE
2019 DEC -9 P 2:45
PHOENIX, ARIZONA

NOTICE IS HEREBY GIVEN that the LA PAZ-128 lode mining claim has been located

By: La Paz Rare Earth LLC

2 East Congress, Suite 900

Tucson, AZ 85701

The general course of this claim is NORTH TO SOUTH and it is situated in LA PAZ County, Arizona. This claim is 600 feet in length and 1500 feet in width.

This claim runs from the location monument on which this location notice is posted approximately 20 feet in a NORTHERLY direction to the NORTH end line and 1480 feet in a SOUTHERLY direction to the SOUTH end line. This claim is marked by six monuments, one at each corner and one at the center of each end line of the claim.

The location monument on which this notice is posted is situated within Section 9, Township 9 NORTH, Range 15 WEST, Gila & Salt River Meridian, Arizona and this claim encompasses portions of the following quarter section(s):

The SW ¼ of SEC 9 and the NW ¼ of SEC 16, T9N, R15W, Gila & Salt River Meridian, Arizona.

The locality of this claim with reference to some natural object or permanent monument and additional information (if any) concerning its locality are as follows: THE NORTHEAST CORNER of the claim is located 6619 feet North and 1016 feet West from the Southwest Corner of Section 16, T 9 N, R 15 W, Gila & Salt River Meridian, LA PAZ COUNTY, AZ.

AMC458593

DATED AND POSTED on the ground this 11th day of SEPT, 2019.

By: JOEL KARTCHNER

Witness Anthony Garcia

AGENT: Darling Geomatics, Ltd.

9040 South Rita Road, Suite 2350

Tucson, AZ 85747

When Filed Return To:
John Petersen
1538 W. Camino Acierto
Sahuarita, AZ 85629

MINING CLAIM MAP

Lode (**X**) Placer ( )



SCALE: 1" = 2400'

AMC 585493

1. The above map depicts the LA PAZ-128 mining claim, which is located in Section(s) 9 and 16, Township 9N, Range 15W, Gila & Salt River Meridian, LA PAZ County, Arizona.

2. The type of corner and location monuments used are as follows: 2"X2"X5' WOOD POSTS.

3. The bearings and distances between claim corners are NORTH/SOUTH 1500 feet for side lines and EAST/WEST 600 feet for end lines.

RECEIVED
BLM AZ STATE OFFICE
2019 DEC -9 P 2:45
PHOENIX, ARIZONA

2019-0[redacted]18
Page 1 of 2
SHELLY D BAKER, RECORDER
OFFICIAL RECORDS OF LA PAZ COUNTY, AZ
09-17-2019 03:05 PM Recording Fee $30.00

When Filed Return To:
John Petersen
1538 W. Camino Acierto
Sahuarita, AZ 85629

LOCATION NOTICE FOR LODE MINING CLAIM

BLM Date Stamp

RECEIVED
BLM AZ STATE OFFICE
2019 DEC -6 P 2:45
PHOENIX, ARIZONA

NOTICE IS HEREBY GIVEN that the LA PAZ-129 lode mining claim has been located

By: La Paz Rare Earth LLC

2 East Congress, Suite 900

Tucson, AZ 85701

The general course of this claim is NORTH TO SOUTH and it is situated in LA PAZ County, Arizona. This claim is 600 feet in length and 1500 feet in width.

This claim runs from the location monument on which this location notice is posted approximately 20 feet in a NORTHERLY direction to the NORTH end line and 1480 feet in a SOUTHERLY direction to the SOUTH end line. This claim is marked by six monuments, one at each corner and one at the center of each end line of the claim.

The location monument on which this notice is posted is situated within Section 9, Township 9 NORTH, Range 15 WEST, Gila & Salt River Meridian, Arizona and this claim encompasses portions of the following quarter section(s):

The SW ¼ of SEC 9 and the NW ¼ of SEC 16, T9N, R15W, Gila & Salt River Meridian, Arizona.

The locality of this claim with reference to some natural object or permanent monument and additional information (if any) concerning its locality are as follows: THE NORTHEAST CORNER of the claim is located 6619 feet North and 1616 feet West from the Southwest Corner of Section 16, T 9 N, R 15 W, Gila & Salt River Meridian, LA PAZ COUNTY, AZ.

AMC458564

DATED AND POSTED on the ground this 11th day of SEPT, 2019.

By: JOEL KARTCHNER

Witness Anthony Garcia

AGENT: Darling Geomatics, Ltd.

9040 South Rita Road, Suite 2350

Tucson, AZ 85747

When Filed Return To:
John Petersen
1538 W. Camino Acierto
Sahuarita, AZ 85629

MINING CLAIM MAP

Lode (**X**) Placer ( )



SCALE: 1" = 2400'

AMC458564

1. The above map depicts the LA PAZ-129 mining claim, which is located in Section(s) 9 and 16, Township 9N, Range 15W, Gila & Salt River Meridian, LA PAZ County, Arizona.

2. The type of corner and location monuments used are as follows: 2"X2"X5' WOOD POSTS.

3. The bearings and distances between claim corners are NORTH/SOUTH 1500 feet for side lines and EAST/WEST 600 feet for end lines.

RECEIVED
BLM AZ STATE OFFICE
2019 DEC -9 P 2:45
PHOENIX, ARIZONA

2019-0[redacted]9
Page 1 of 2
SHELLY D BAKER, RECORDER
OFFICIAL RECORDS OF LA PAZ COUNTY, AZ
09-17-2019 03:05 PM Recording Fee $30.00

When Filed Return To:
John Petersen
1538 W. Camino Acierto
Sahuarita, AZ 85629

LOCATION NOTICE FOR LODE MINING CLAIM

BLM Date Stamp

RECEIVED
BLM AZ STATE OFFICE
2019 DEC -9 P 2:45
PHOENIX, ARIZONA

NOTICE IS HEREBY GIVEN that the LA PAZ-130 lode mining claim has been located

By: La Paz Rare Earth LLC

2 East Congress, Suite 900

Tucson, AZ 85701

The general course of this claim is NORTH TO SOUTH and it is situated in LA PAZ County, Arizona. This claim is 600 feet in length and 1500 feet in width.

This claim runs from the location monument on which this location notice is posted approximately 20 feet in a NORTHERLY direction to the NORTH end line and 1480 feet in a SOUTHERLY direction to the SOUTH end line. This claim is marked by six monuments, one at each corner and one at the center of each end line of the claim.

The location monument on which this notice is posted is situated within Section 9, Township 9 NORTH, Range 15 WEST, Gila & Salt River Meridian, Arizona and this claim encompasses portions of the following quarter section(s):

The SW ¼ of SEC 9 and the NW ¼ of SEC 16, T9N, R15W, Gila & Salt River Meridian, Arizona.

The locality of this claim with reference to some natural object or permanent monument and additional information (if any) concerning its locality are as follows: THE NORTHEAST CORNER of the claim is located 6619 feet North and 2216 feet West from the Southwest Corner of Section 16, T 9 N, R 15 W, Gila & Salt River Meridian, LA PAZ COUNTY, AZ.

AMC458525

DATED AND POSTED on the ground this 11th day of SEPT, 2019.

By: JOEL KARTCHNER

Witness Anthony Garcia

AGENT: Darling Geomatics, Ltd.

9040 South Rita Road, Suite 2350

Tucson, AZ 85747

When Filed Return To:
John Petersen
1538 W. Camino Acierto
Sahuarita, AZ 85629

MINING CLAIM MAP

Lode (**X**) Placer ( )



SCALE: 1" = 2400'

AMC458565

1. The above map depicts the LA PAZ-130 mining claim, which is located in Section(s) 9 and 16, Township 9N, Range 15W, Gila & Salt River Meridian, LA PAZ County, Arizona.

2. The type of corner and location monuments used are as follows: 2"X2"X5' WOOD POSTS.

3. The bearings and distances between claim corners are NORTH/SOUTH 1500 feet for side lines and EAST/WEST 600 feet for end lines.

RECEIVED
BLM AZ STATE OFFICE
2010 DEC -9 P 2:45
PHOENIX, ARIZONA

2019-0J120
Page 1 of 2
SHELLY D BAKER, RECORDER
OFFICIAL RECORDS OF LA PAZ COUNTY, AZ
09-17-2019 03:05 PM Recording Fee $30.00

When Filed Return To:
John Petersen
1538 W. Camino Acierto
Sahuarita, AZ 85629

LOCATION NOTICE FOR LODE MINING CLAIM

BLM Date Stamp

RECEIVED
BLM AZ STATE OFFICE
2019 DEC -9 P 2:45
PHOENIX, ARIZONA

NOTICE IS HEREBY GIVEN that the LA PAZ-131 lode mining claim has been located

By: La Paz Rare Earth LLC

2 East Congress, Suite 900

Tucson, AZ 85701

The general course of this claim is NORTH TO SOUTH and it is situated in LA PAZ County, Arizona. This claim is 600 feet in length and 1500 feet in width.

This claim runs from the location monument on which this location notice is posted approximately 20 feet in a NORTHERLY direction to the NORTH end line and 1480 feet in a SOUTHERLY direction to the SOUTH end line. This claim is marked by six monuments, one at each corner and one at the center of each end line of the claim.

The location monument on which this notice is posted is situated within Section 9, Township 9 NORTH, Range 15 WEST, Gila & Salt River Meridian, Arizona and this claim encompasses portions of the following quarter section(s):

The SW ¼ and SE ¼ of SEC 9 and the NW ¼ and NE ¼ of SEC 16, T9N, R15W, Gila & Salt River Meridian, Arizona.

AMC458596

The locality of this claim with reference to some natural object or permanent monument and additional information (if any) concerning its locality are as follows: THE NORTHEAST CORNER of the claim is located 6619 feet North and 2816 feet West from the Southwest Corner of Section 16, T 9 N, R 15 W, Gila & Salt River Meridian, LA PAZ COUNTY, AZ.

DATED AND POSTED on the ground this 11th day of SEPT, 2019.

By: JOEL KARTCHNER

Witness Anthony Garcia

AGENT: Darling Geomatics, Ltd.

9040 South Rita Road, Suite 2350

Tucson, AZ 85747

When Filed Return To:
John Petersen
1538 W. Camino Acierto
Sahuarita, AZ 85629

MINING CLAIM MAP

Lode (**X**) Placer ( )



SCALE: 1" = 2400'

AMC458596

1. The above map depicts the LA PAZ-131 mining claim, which is located in Section(s) 9 and 16, Township 9N, Range 15W, Gila & Salt River Meridian, LA PAZ County, Arizona.

2. The type of corner and location monuments used are as follows: 2"X2"X5' WOOD POSTS.

3. The bearings and distances between claim corners are NORTH/SOUTH 1500 feet for side lines and EAST/WEST 600 feet for end lines.

RECEIVED
BLM AZ STATE OFFICE
2019 DEC -9 PM 2:45
PHOENIX, ARIZONA

2019-03221
Page 1 of 2
SHELLY D BAKER, RECORDER
OFFICIAL RECORDS OF LA PAZ COUNTY, AZ
09-17-2019 03:05 PM Recording Fee $30.00

When Filed Return To:
John Petersen
1538 W. Camino Acierto
Sahuarita, AZ 85629

LOCATION NOTICE FOR LODE MINING CLAIM

BLM Date Stamp

RECEIVED
BLM AZ STATE OFFICE
2019 DEC -9 P 2:45
PHOENIX, ARIZONA

NOTICE IS HEREBY GIVEN that the LA PAZ-132 lode mining claim has been located

By: La Paz Rare Earth LLC

2 East Congress, Suite 900

Tucson, AZ 85701

The general course of this claim is NORTH TO SOUTH and it is situated in LA PAZ County, Arizona. This claim is 600 feet in length and 1500 feet in width.

This claim runs from the location monument on which this location notice is posted approximately 20 feet in a NORTHERLY direction to the NORTH end line and 1480 feet in a SOUTHERLY direction to the SOUTH end line. This claim is marked by six monuments, one at each corner and one at the center of each end line of the claim.

The location monument on which this notice is posted is situated within Section 9, Township 9 NORTH, Range 15 WEST, Gila & Salt River Meridian, Arizona and this claim encompasses portions of the following quarter section(s):

The SE ¼ of SEC 9 and the NE ¼ of SEC 16, T9N, R15W, Gila & Salt River Meridian, Arizona.

The locality of this claim with reference to some natural object or permanent monument and additional information (if any) concerning its locality are as follows: THE NORTHEAST CORNER of the claim is located 6619 feet North and 3416 feet West from the Southwest Corner of Section 16, T 9 N, R 15 W, Gila & Salt River Meridian, LA PAZ COUNTY, AZ.

AMC458567

DATED AND POSTED on the ground this 11th day of SEPT, 2019.

By: JOEL KARTCHNER

Witness Anthony Bracci

AGENT: Darling Geomatics, Ltd.

9040 South Rita Road, Suite 2350

Tucson, AZ 85747

When Filed Return To:
John Petersen
1538 W. Camino Acierto
Sahuarita, AZ 85629

MINING CLAIM MAP

Lode (**X**) Placer ( )



SCALE: 1" = 2400'

AMC458567

1. The above map depicts the LA PAZ-132 mining claim, which is located in Section(s) 9 and 16, Township 9N, Range 15W, Gila & Salt River Meridian, LA PAZ County, Arizona.

2. The type of corner and location monuments used are as follows: 2"X2"X5' WOOD POSTS.

3. The bearings and distances between claim corners are NORTH/SOUTH 1500 feet for side lines and EAST/WEST 600 feet for end lines.

RECEIVED
BLM AZ STATE OFFICE
2019 DEC -9 P 2:45
PHOENIX, ARIZONA

2019-03[redacted]2
Page 1 of 2
SHELLY D BAKER, RECORDER
OFFICIAL RECORDS OF LA PAZ COUNTY, AZ
09-17-2019 03:05 PM Recording Fee $30.00

When Filed Return To:
John Petersen
1538 W. Camino Acierto
Sahuarita, AZ 85629

LOCATION NOTICE FOR LODE MINING CLAIM

BLM Date Stamp

RECEIVED
BLM AZ STATE OFFICE
2019 DEC -9 P 2:45
PHOENIX, ARIZONA

NOTICE IS HEREBY GIVEN that the LA PAZ-133 lode mining claim has been located

By: La Paz Rare Earth LLC

2 East Congress, Suite 900

Tucson, AZ 85701

The general course of this claim is NORTH TO SOUTH and it is situated in LA PAZ County, Arizona. This claim is 600 feet in length and 1500 feet in width.

This claim runs from the location monument on which this location notice is posted approximately 20 feet in a NORTHERLY direction to the NORTH end line and 1480 feet in a SOUTHERLY direction to the SOUTH end line. This claim is marked by six monuments, one at each corner and one at the center of each end line of the claim.

The location monument on which this notice is posted is situated within Section 9, Township 9 NORTH, Range 15 WEST, Gila & Salt River Meridian, Arizona and this claim encompasses portions of the following quarter section(s):

The SE ¼ of SEC 9 and the NE ¼ of SEC 16, T9N, R15W, Gila & Salt River Meridian, Arizona.

The locality of this claim with reference to some natural object or permanent monument and additional information (if any) concerning its locality are as follows: THE NORTHEAST CORNER of the claim is located 6619 feet North and 4016 feet West from the Southwest Corner of Section 16, T 9 N, R 15 W, Gila & Salt River Meridian, LA PAZ COUNTY, AZ.

AMC458568

DATED AND POSTED on the ground this 11th day of SEPT, 2019.

By: JOEL KARTCHNER

Witness Anthony Graccia

AGENT: Darling Geomatics, Ltd.

9040 South Rita Road, Suite 2350

Tucson, AZ 85747

When Filed Return To:
John Petersen
1538 W. Camino Acierto
Sahuarita, AZ 85629

MINING CLAIM MAP

Lode (**X**) Placer ( )



SCALE: 1" = 2400'

AMC458568

1. The above map depicts the LA PAZ-133 mining claim, which is located in Section(s) 9 and 16, Township 9N, Range 15W, Gila & Salt River Meridian, LA PAZ County, Arizona.

2. The type of corner and location monuments used are as follows: 2"X2"X5' WOOD POSTS.

3. The bearings and distances between claim corners are NORTH/SOUTH 1500 feet for side lines and EAST/WEST 600 feet for end lines.

RECEIVED
BLM AZ STATE OFFICE
2019 DEC -9 P 2:45
PHOENIX, ARIZONA

When Filed Return To:
John Petersen
1538 W. Camino Acierto
Sahuarita, AZ 85629

2019-03223
Page 1 of 2
SHELLY D BAKER, RECORDER
OFFICIAL RECORDS OF LA PAZ COUNTY, AZ
09-17-2019 03:05 PM Recording Fee $30.00

LOCATION NOTICE FOR LODE MINING CLAIM

BLM Date Stamp

RECEIVED
BLM AZ STATE OFFICE
2019 DEC -9 P 2:46
PHOENIX, ARIZONA

NOTICE IS HEREBY GIVEN that the LA PAZ-134 lode mining claim has been located

By: La Paz Rare Earth LLC

2 East Congress, Suite 900

Tucson, AZ 85701

The general course of this claim is NORTH TO SOUTH and it is situated in LA PAZ County, Arizona. This claim is 600 feet in length and 1500 feet in width.

This claim runs from the location monument on which this location notice is posted approximately 20 feet in a NORTHERLY direction to the NORTH end line and 1480 feet in a SOUTHERLY direction to the SOUTH end line. This claim is marked by six monuments, one at each corner and one at the center of each end line of the claim.

The location monument on which this notice is posted is situated within Section 9, Township 9 NORTH, Range 15 WEST, Gila & Salt River Meridian, Arizona and this claim encompasses portions of the following quarter section(s):

The SE ¼ of SEC 9 and the NE ¼ of SEC 16, T9N, R15W, Gila & Salt River Meridian, Arizona.

The locality of this claim with reference to some natural object or permanent monument and additional information (if any) concerning its locality are as follows: THE NORTHEAST CORNER of the claim is located 6619 feet North and 4016 feet West from the Southwest Corner of Section 16, T 9 N, R 15 W, Gila & Salt River Meridian, LA PAZ COUNTY, AZ.

AMC 458569

DATED AND POSTED on the ground this 11th day of SEPT, 2019.

By: JOEL KARTCHNER

Witness Anthony Garcia

AGENT: Darling Geomatics, Ltd.

9040 South Rita Road, Suite 2350

Tucson, AZ 85747

When Filed Return To:
John Petersen
1538 W. Camino Acierto
Sahuarita, AZ 85629

MINING CLAIM MAP

Lode (**X**) Placer ( )

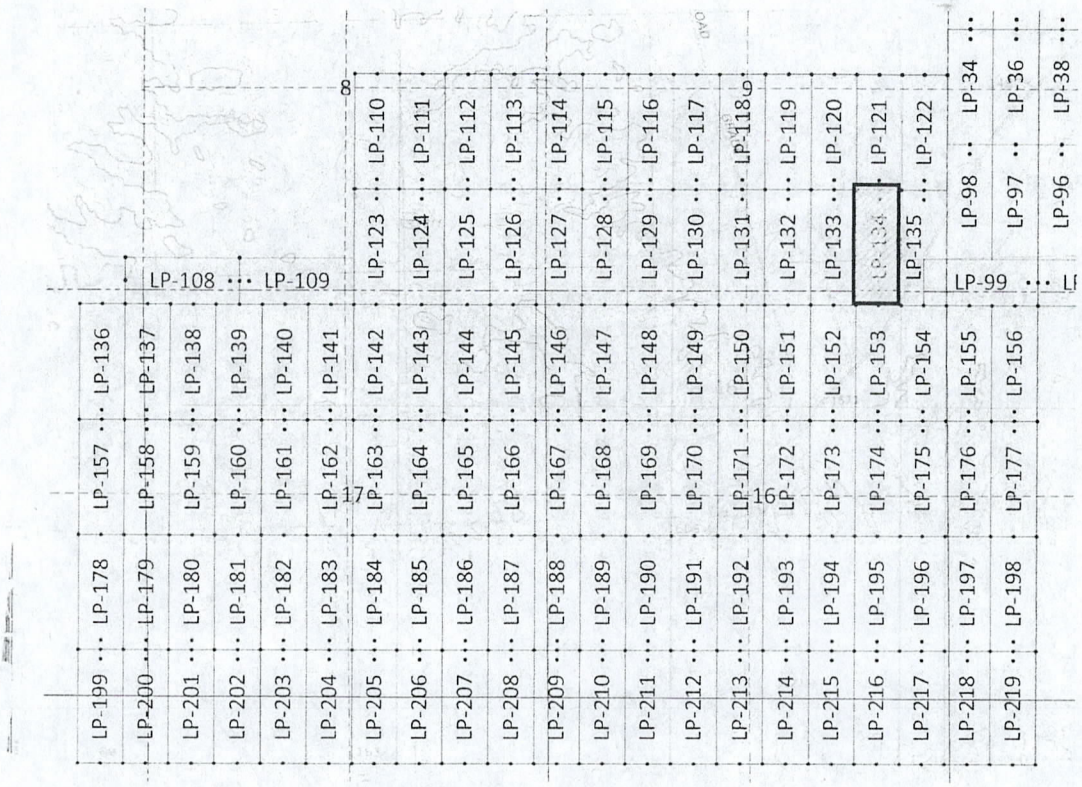

SCALE: 1" = 2400'

AMC458569

1. The above map depicts the LA PAZ-134 mining claim, which is located in Section(s) 9 and 16, Township 9N, Range 15W, Gila & Salt River Meridian, LA PAZ County, Arizona.

2. The type of corner and location monuments used are as follows: 2"X2"X5' WOOD POSTS.

3. The bearings and distances between claim corners are NORTH/SOUTH 1500 feet for side lines and EAST/WEST 600 feet for end lines.

RECEIVED
BLM AZ STATE OFFICE
2019 DEC -9 P 2:45
PHOENIX, ARIZONA

2019-03124
Page 1 of 2
SHELLY D BAKER, RECORDER
OFFICIAL RECORDS OF LA PAZ COUNTY, AZ
09-17-2019 03:05 PM Recording Fee $30.00

When Filed Return To:
John Petersen
1538 W. Camino Acierto
Sahuarita, AZ 85629

LOCATION NOTICE FOR LODE MINING CLAIM

BLM Date Stamp

RECEIVED
BLM AZ STATE OFFICE
2019 DEC -9 P 2:45
PHOENIX, ARIZONA

NOTICE IS HEREBY GIVEN that the LA PAZ-135 lode mining claim has been located

By: La Paz Rare Earth LLC

2 East Congress, Suite 900

Tucson, AZ 85701

The general course of this claim is NORTH TO SOUTH and it is situated in LA PAZ County, Arizona. This claim is 600 feet in length and 1500 feet in width.

This claim runs from the location monument on which this location notice is posted approximately 20 feet in a NORTHERLY direction to the NORTH end line and 1480 feet in a SOUTHERLY direction to the SOUTH end line. This claim is marked by six monuments, one at each corner and one at the center of each end line of the claim.

The location monument on which this notice is posted is situated within Section 9, Township 9 NORTH, Range 15 WEST, Gila & Salt River Meridian, Arizona and this claim encompasses portions of the following quarter section(s):

The SE ¼ of SEC 9 and the NE ¼ of SEC 16, T9N, R15W, Gila & Salt River Meridian, Arizona.

The locality of this claim with reference to some natural object or permanent monument and additional information (if any) concerning its locality are as follows: THE NORTHEAST CORNER of the claim is located 6619 feet North and 5216 feet West from the Southwest Corner of Section 16, T 9 N, R 15 W, Gila & Salt River Meridian, LA PAZ COUNTY, AZ.

AMC 458570

DATED AND POSTED on the ground this 11th day of SEPT, 2019.

By: JOEL KARTCHNER

Witness Anthony Garcia

AGENT: Darling Geomatics, Ltd.

9040 South Rita Road, Suite 2350

Tucson, AZ 85747

When Filed Return To:
John Petersen
1538 W. Camino Acierto
Sahuarita, AZ 85629

MINING CLAIM MAP

Lode (**X**) Placer ( )



SCALE: 1" = 2400'

AMC458570

1. The above map depicts the LA PAZ-135 mining claim, which is located in Section(s) 9 and 16, Township 9N, Range 15W, Gila & Salt River Meridian, LA PAZ County, Arizona.

2. The type of corner and location monuments used are as follows: 2"X2"X5' WOOD POSTS.

3. The bearings and distances between claim corners are NORTH/SOUTH 1500 feet for side lines and EAST/WEST 600 feet for end lines.

RECEIVED
BLM AZ STATE OFFICE
2019 DEC -9 P 2:42
PHOENIX, ARIZONA

When Filed Return To:
John Petersen
1538 W. Camino Acierto
Sahuarita, AZ 85629

2019-03225
Page 1 of 2
SHELLY D BAKER, RECORDER
OFFICIAL RECORDS OF LA PAZ COUNTY, AZ
09-17-2019 03:05 PM Recording Fee $30.00

LOCATION NOTICE FOR LODE MINING CLAIM

BLM Date Stamp

RECEIVED
BLM AZ STATE OFFICE
2019 DEC -9 P 2:46
PHOENIX, ARIZONA

NOTICE IS HEREBY GIVEN that the LA PAZ-136 lode mining claim has been located

By: La Paz Rare Earth LLC

2 East Congress, Suite 900

Tucson, AZ 85701

The general course of this claim is SOUTH TO NORTH and it is situated in LA PAZ County, Arizona. This claim is 600 feet in length and 1500 feet in width.

This claim runs from the location monument on which this location notice is posted approximately 20 feet in a SOUTHERLY direction to the SOUTH end line and 1480 feet in a NORTHERLY direction to the NORTH end line. This claim is marked by six monuments, one at each corner and one at the center of each end line of the claim.

The location monument on which this notice is posted is situated within Section 18, Township 9 NORTH, Range 15 WEST, Gila & Salt River Meridian, Arizona and this claim encompasses portions of the following quarter section(s):

The NE ¼ of SEC 18, T9N, R15W, Gila & Salt River Meridian, Arizona.

The locality of this claim with reference to some natural object or permanent monument and additional information (if any) concerning its locality are as follows: THE NORTHEAST CORNER of the claim is located 5119 feet North and 5584 feet East from the Southwest Corner of Section 16, T 9 N, R 15 W, Gila & Salt River Meridian, LA PAZ COUNTY, AZ.

AMC458571

DATED AND POSTED on the ground this 10th day of SEPT, 2019.

By: JOEL KARTCHNER

Witness: Anthony Garcia

AGENT: Darling Geomatics, Ltd.

9040 South Rita Road, Suite 2350

Tucson, AZ 85747

When Filed Return To:
John Petersen
1538 W. Camino Acierto
Sahuarita, AZ 85629

MINING CLAIM MAP

Lode (**X**) Placer ( )



SCALE: 1" = 2400'

AMC458571

1. The above map depicts the LA PAZ-136 mining claim, which is located in Section(s) 18, Township 9N, Range 15W, Gila & Salt River Meridian, LA PAZ County, Arizona.

2. The type of corner and location monuments used are as follows: 2"X2"X5' WOOD POSTS.

3. The bearings and distances between claim corners are NORTH/SOUTH for side lines and EAST/WEST for end lines.

RECEIVED
BLM AZ STATE OFFICE
2019 DEC -9 P 2:46
PHOENIX, ARIZONA

When Filed Return To:
John Petersen
1538 W. Camino Acierto
Sahuarita, AZ 85629

2019-03126
Page 1 of 2
SHELLY D BAKER, RECORDER
OFFICIAL RECORDS OF LA PAZ COUNTY, AZ
09-17-2019 03:05 PM Recording Fee $30.00

LOCATION NOTICE FOR LODE MINING CLAIM

BLM Date Stamp

RECEIVED
BLM AZ STATE OFFICE
2019 DEC -9 P 2:46
PHOENIX, ARIZONA

NOTICE IS HEREBY GIVEN that the LA PAZ-137 lode mining claim has been located

By: La Paz Rare Earth LLC

2 East Congress, Suite 900

Tucson, AZ 85701

The general course of this claim is SOUTH TO NORTH and it is situated in LA PAZ County, Arizona. This claim is 600 feet in length and 1500 feet in width.

This claim runs from the location monument on which this location notice is posted approximately 20 feet in a SOUTHERLY direction to the SOUTH end line and 1480 feet in a NORTHERLY direction to the NORTH end line. This claim is marked by six monuments, one at each corner and one at the center of each end line of the claim.

The location monument on which this notice is posted is situated within Section 17, Township 9 NORTH, Range 15 WEST, Gila & Salt River Meridian, Arizona and this claim encompasses portions of the following quarter section(s):

The NW ¼ of SEC 17 and the NE ¼ of SEC 18, T9N, R15W, Gila & Salt River Meridian, Arizona.

The locality of this claim with reference to some natural object or permanent monument and additional information (if any) concerning its locality are as follows: THE NORTHEAST CORNER of the claim is located 5119 feet North and 4984 feet East from the Southwest Corner of Section 16, T 9 N, R 15 W, Gila & Salt River Meridian, LA PAZ COUNTY, AZ.

AMC458572

DATED AND POSTED on the ground this 10th day of SEPT, 2019.

By: JOEL KARTCHNER

Witness

AGENT: Darling Geomatics, Ltd.

9040 South Rita Road, Suite 2350

Tucson, AZ 85747

When Filed Return To:
John Petersen
1538 W. Camino Acierto
Sahuarita, AZ 85629

MINING CLAIM MAP

Lode (**X**) Placer ( )

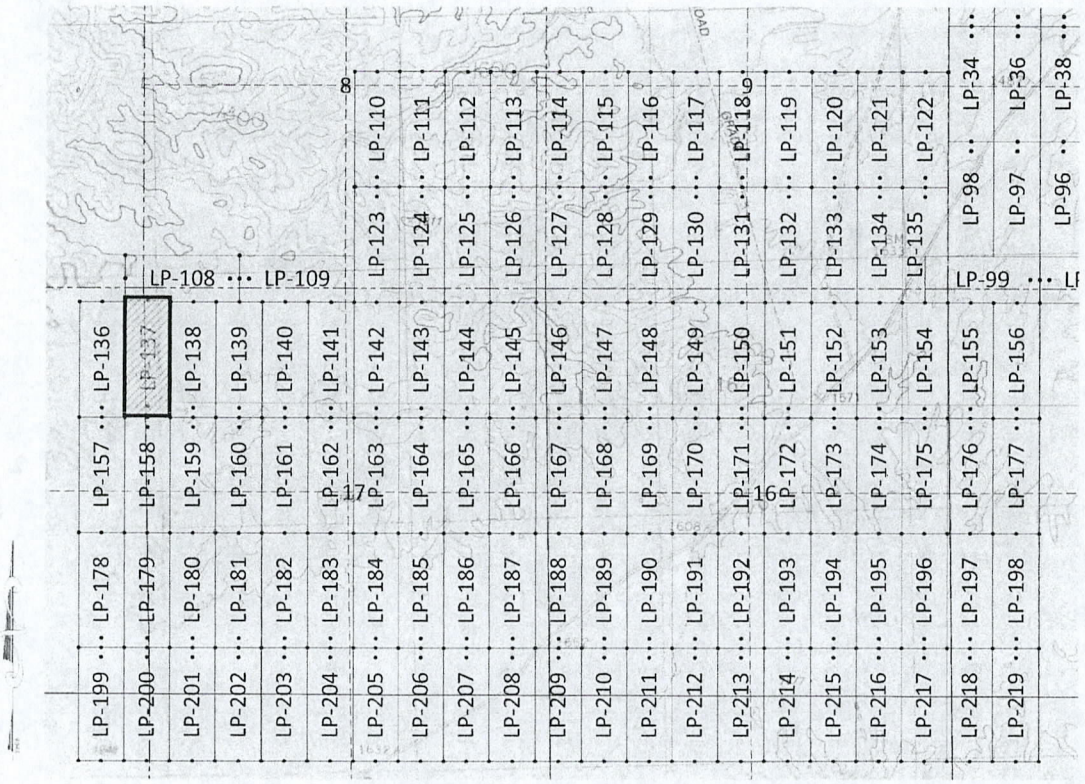

SCALE: 1" = 2400'

AMC585712

1. The above map depicts the LA PAZ-137 mining claim, which is located in Section(s) 17 and 18, Township 9N, Range 15W, Gila & Salt River Meridian, LA PAZ County, Arizona.

2. The type of corner and location monuments used are as follows: 2"X2"X5' WOOD POSTS.

3. The bearings and distances between claim corners are NORTH/SOUTH 1500 feet for side lines and EAST/WEST 600 feet for end lines.

RECEIVED
BLM AZ STATE OFFICE
2010 DEC -9 P 2:46
PHOENIX, ARIZONA

When Filed Return To:
John Petersen
1538 W. Camino Acierto
Sahuarita, AZ 85629

2019-03[illegible]7
Page 1 of 2
SHELLY D BAKER, RECORDER
OFFICIAL RECORDS OF LA PAZ COUNTY, AZ
09-17-2019 03:05 PM Recording Fee $30.00

LOCATION NOTICE FOR LODE MINING CLAIM

BLM Date Stamp

RECEIVED
BLM AZ STATE OFFICE
2019 DEC -9 P 2:46
PHOENIX, ARIZONA

NOTICE IS HEREBY GIVEN that the LA PAZ-138 lode mining claim has been located

By: La Paz Rare Earth LLC

2 East Congress, Suite 900

Tucson, AZ 85701

The general course of this claim is SOUTH TO NORTH and it is situated in LA PAZ County, Arizona. This claim is 600 feet in length and 1500 feet in width.

This claim runs from the location monument on which this location notice is posted approximately 20 feet in a SOUTHERLY direction to the SOUTH end line and 1480 feet in a NORTHERLY direction to the NORTH end line. This claim is marked by six monuments, one at each corner and one at the center of each end line of the claim.

The location monument on which this notice is posted is situated within Section 17, Township 9 NORTH, Range 15 WEST, Gila & Salt River Meridian, Arizona and this claim encompasses portions of the following quarter section(s):

The NW ¼ of SEC 17, T9N, R15W, Gila & Salt River Meridian, Arizona.

The locality of this claim with reference to some natural object or permanent monument and additional information (if any) concerning its locality are as follows: THE NORTHEAST CORNER of the claim is located 5119 feet North and 4384 feet East from the Southwest Corner of Section 16, T 9 N, R 15 W, Gila & Salt River Meridian, LA PAZ COUNTY, AZ.

AMC458573

DATED AND POSTED on the ground this 10th day of SEPT, 2019.

By: JOEL KARTCHNER

Witness Anthony Garcia

AGENT: Darling Geomatics, Ltd.

9040 South Rita Road, Suite 2350

Tucson, AZ 85747

When Filed Return To:
John Petersen
1538 W. Camino Acierto
Sahuarita, AZ 85629

MINING CLAIM MAP

Lode (**X**) Placer ( )

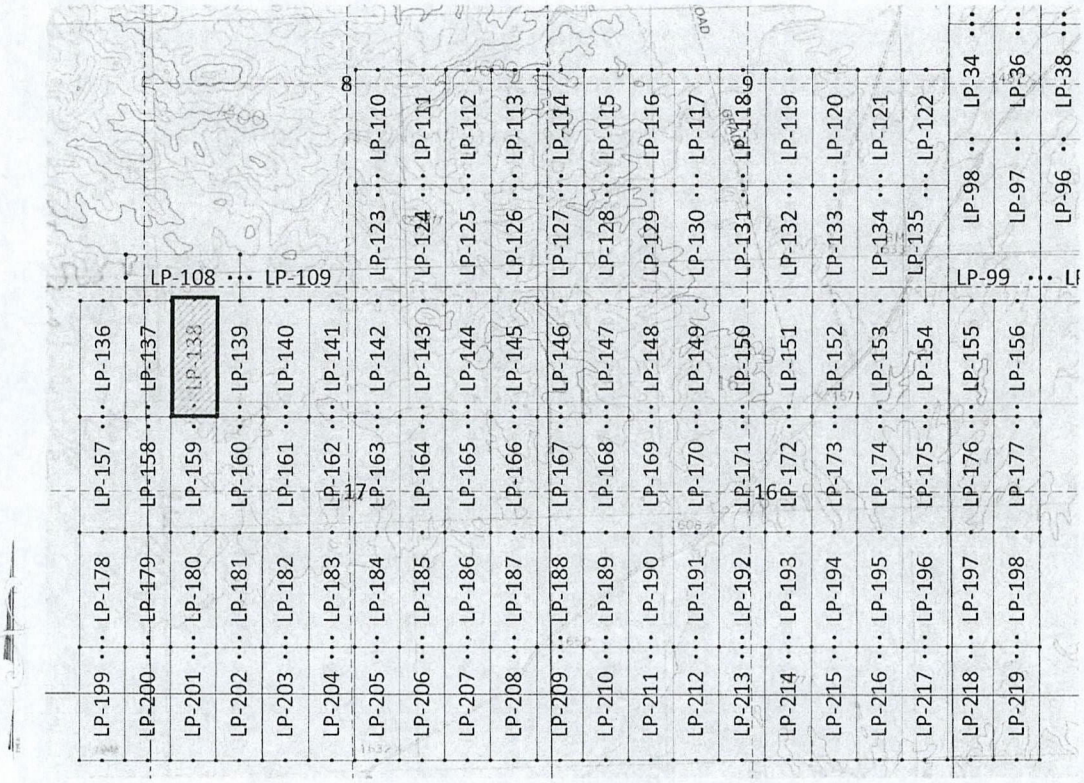

SCALE: 1" = 2400'

AMC458573

1. The above map depicts the LA PAZ-138 mining claim, which is located in Section(s) 17, Township 9N, Range 15W, Gila & Salt River Meridian, LA PAZ County, Arizona.

2. The type of corner and location monuments used are as follows: 2"X2"X5' WOOD POSTS.

3. The bearings and distances between claim corners are NORTH/SOUTH 1500 feet for side lines and EAST/WEST 600 feet for end lines.

RECEIVED
BLM AZ STATE OFFICE
2019 DEC -9 P 2:46
PHOENIX, ARIZONA

When Filed Return To:
John Petersen
1538 W. Camino Acierto
Sahuarita, AZ 85629

2019-011128
Page 1 of 2
SHELLY D BAKER, RECORDER
OFFICIAL RECORDS OF LA PAZ COUNTY, AZ
09-17-2019 03:05 PM Recording Fee $30.00

LOCATION NOTICE FOR LODE MINING CLAIM

BLM Date Stamp

RECEIVED
BLM AZ STATE OFFICE
2019 DEC -9 P 2:46
PHOENIX, ARIZONA

NOTICE IS HEREBY GIVEN that the LA PAZ-139 lode mining claim has been located

By: La Paz Rare Earth LLC

2 East Congress, Suite 900

Tucson, AZ 85701

The general course of this claim is SOUTH TO NORTH and it is situated in LA PAZ County, Arizona. This claim is 600 feet in length and 1500 feet in width.

This claim runs from the location monument on which this location notice is posted approximately 20 feet in a SOUTHERLY direction to the SOUTH end line and 1480 feet in a NORTHERLY direction to the NORTH end line. This claim is marked by six monuments, one at each corner and one at the center of each end line of the claim.

The location monument on which this notice is posted is situated within Section 17, Township 9 NORTH, Range 15 WEST, Gila & Salt River Meridian, Arizona and this claim encompasses portions of the following quarter section(s):

The NW ¼ of SEC 17, T9N, R15W; Gila & Salt River Meridian, Arizona.

The locality of this claim with reference to some natural object or permanent monument and additional information (if any) concerning its locality are as follows: THE NORTHEAST CORNER of the claim is located 5119 feet North and 3784 feet East from the Southwest Corner of Section 16, T 9 N, R 15 W, Gila & Salt River Meridian, LA PAZ COUNTY, AZ.

AMC458574

DATED AND POSTED on the ground this 10th day of SEPT, 2019.

By: JOEL KARTCHNER

Witness Anthony Garcia

AGENT: Darling Geomatics, Ltd.

9040 South Rita Road, Suite 2350

Tucson, AZ 85747

When Filed Return To:
John Petersen
1538 W. Camino Acierto
Sahuarita, AZ 85629

MINING CLAIM MAP

Lode (**X**) Placer ( )

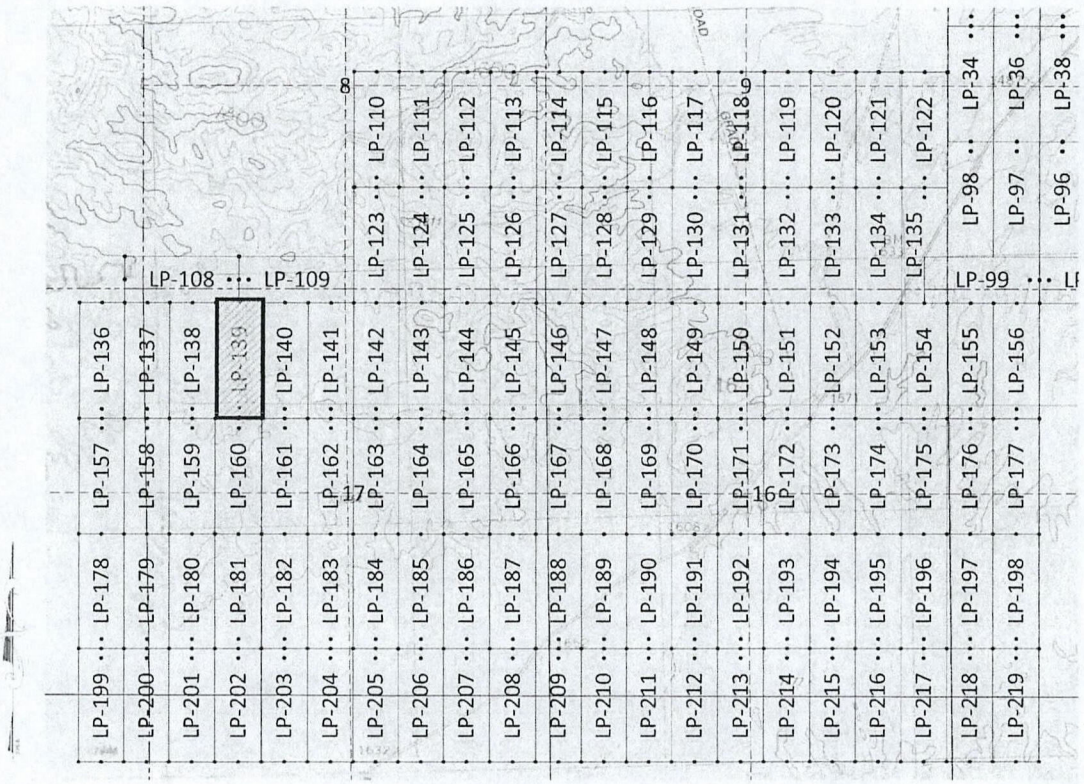

SCALE: 1" = 2400'

AMC458574

1. The above map depicts the LA PAZ-139 mining claim, which is located in Section(s) 17, Township 9N, Range 15W, Gila & Salt River Meridian, LA PAZ County, Arizona.

2. The type of corner and location monuments used are as follows: 2"X2"X5' WOOD POSTS.

3. The bearings and distances between claim corners are NORTH/SOUTH 1500 feet for side lines and EAST/WEST 600 feet for end lines.

RECEIVED
BLM AZ STATE OFFICE
2010 DEC -9 P 2:46
PHOENIX, ARIZONA

2019-03129
Page 1 of 2
SHELLY D BAKER, RECORDER
OFFICIAL RECORDS OF LA PAZ COUNTY, AZ
09-17-2019 03:05 PM Recording Fee $30.00

When Filed Return To:
John Petersen
1538 W. Camino Acierto
Sahuarita, AZ 85629

LOCATION NOTICE FOR LODE MINING CLAIM

BLM Date Stamp

RECEIVED
BLM AZ STATE OFFICE
2019 DEC -9 P 2:46
PHOENIX, ARIZONA

NOTICE IS HEREBY GIVEN that the LA PAZ-140 lode mining claim has been located

By: La Paz Rare Earth LLC

2 East Congress, Suite 900

Tucson, AZ 85701

The general course of this claim is SOUTH TO NORTH and it is situated in LA PAZ County, Arizona. This claim is 600 feet in length and 1500 feet in width.

This claim runs from the location monument on which this location notice is posted approximately 20 feet in a SOUTHERLY direction to the SOUTH end line and 1480 feet in a NORTHERLY direction to the NORTH end line. This claim is marked by six monuments, one at each corner and one at the center of each end line of the claim.

The location monument on which this notice is posted is situated within Section 17, Township 9 NORTH, Range 15 WEST, Gila & Salt River Meridian, Arizona and this claim encompasses portions of the following quarter section(s):

The NW ¼ of SEC 17, T9N, R15W; Gila & Salt River Meridian, Arizona.

The locality of this claim with reference to some natural object or permanent monument and additional information (if any) concerning its locality are as follows: THE NORTHEAST CORNER of the claim is located 5119 feet North and 3184 feet East from the Southwest Corner of Section 16, T 9 N, R 15 W, Gila & Salt River Meridian, LA PAZ COUNTY, AZ.

AMC 485715

DATED AND POSTED on the ground this 10TH day of SEPT, 2019.

By: JOEL KARTCHNER

Witness Anthony Gallin

AGENT: Darling Geomatics, Ltd.

9040 South Rita Road, Suite 2350

Tucson, AZ 85747

When Filed Return To:
John Petersen
1538 W. Camino Acierto
Sahuarita, AZ 85629

MINING CLAIM MAP

Lode (**X**) Placer ( )

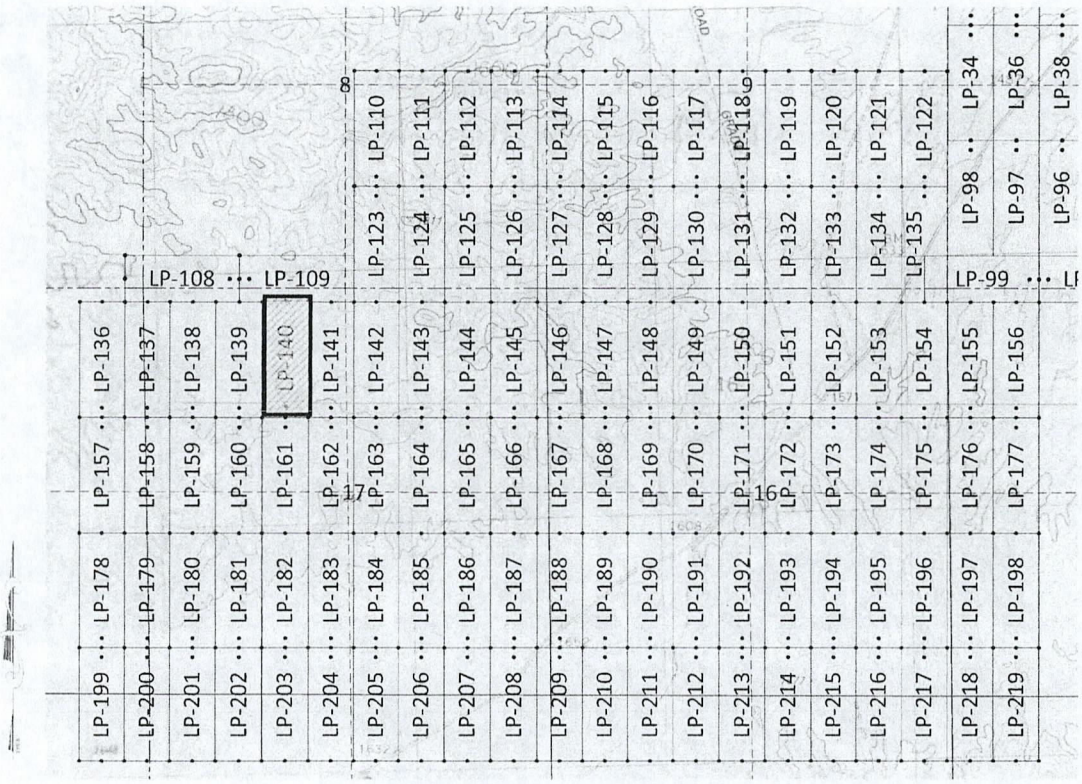

SCALE: 1" = 2400'

AMC458575

1. The above map depicts the LA PAZ-140 mining claim, which is located in Section(s) 17, Township 9N, Range 15W, Gila & Salt River Meridian, LA PAZ County, Arizona.

2. The type of corner and location monuments used are as follows: 2"X2"X5' WOOD POSTS.

3. The bearings and distances between claim corners are NORTH/SOUTH 1500 feet for side lines and EAST/WEST 600 feet for end lines.

RECEIVED
BLM AZ STATE OFFICE
2019 DEC -9 P 2:46
PHOENIX, ARIZONA

When Filed Return To:
John Petersen
1538 W. Camino Acierto
Sahuarita, AZ 85629

2019-03150
Page 1 of 2
SHELLY D BAKER, RECORDER
OFFICIAL RECORDS OF LA PAZ COUNTY, AZ
09-17-2019 03:05 PM Recording Fee $30.00

LOCATION NOTICE FOR LODE MINING CLAIM

BLM Date Stamp

RECEIVED
BLM AZ STATE OFFICE
2019 DEC -9 P 2:46
PHOENIX, ARIZONA

NOTICE IS HEREBY GIVEN that the LA PAZ-141 lode mining claim has been located

By: La Paz Rare Earth LLC

2 East Congress, Suite 900

Tucson, AZ 85701

The general course of this claim is SOUTH TO NORTH and it is situated in LA PAZ County, Arizona. This claim is 600 feet in length and 1500 feet in width.

This claim runs from the location monument on which this location notice is posted approximately 20 feet in a SOUTHERLY direction to the SOUTH end line and 1480 feet in a NORTHERLY direction to the NORTH end line. This claim is marked by six monuments, one at each corner and one at the center of each end line of the claim.

The location monument on which this notice is posted is situated within Section 17, Township 9 NORTH, Range 15 WEST, Gila & Salt River Meridian, Arizona and this claim encompasses portions of the following quarter section(s):

The NE ¼ and the NW ¼ of SEC 17, T9N, R15W; Gila & Salt River Meridian, Arizona.

The locality of this claim with reference to some natural object or permanent monument and additional information (if any) concerning its locality are as follows: THE NORTHEAST CORNER of the claim is located 5119 feet North and 2584 feet East from the Southwest Corner of Section 16, T 9 N, R 15 W, Gila & Salt River Meridian, LA PAZ COUNTY, AZ.

AMC 458576

DATED AND POSTED on the ground this 10th day of SEPT, 2019.

By: JOEL KARTCHNER

Witness Anthony Garcia

AGENT: Darling Geomatics, Ltd.

9040 South Rita Road, Suite 2350

Tucson, AZ 85747

When Filed Return To:
John Petersen
1538 W. Camino Acierto
Sahuarita, AZ 85629

MINING CLAIM MAP

Lode (**X**) Placer ( )

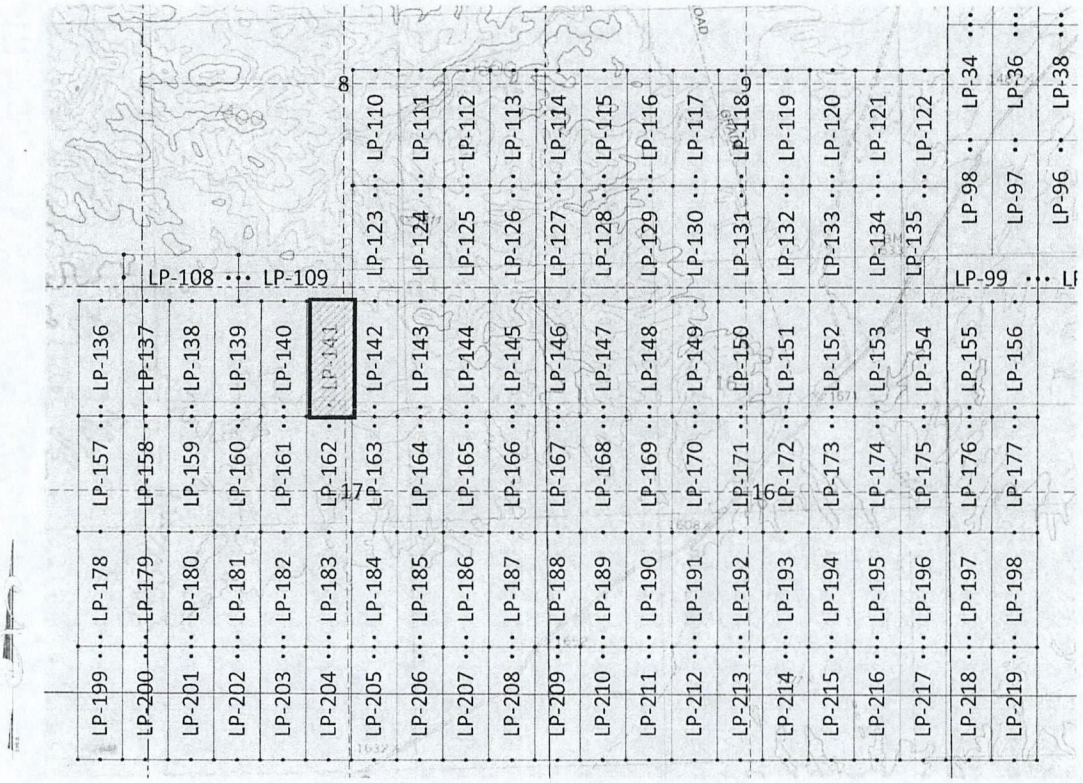

SCALE: 1" = 2400'

AMC458576

1. The above map depicts the LA PAZ-141 mining claim, which is located in Section(s) 17, Township 9N, Range 15W, Gila & Salt River Meridian, LA PAZ County, Arizona.

2. The type of corner and location monuments used are as follows: 2"X2"X5' WOOD POSTS.

3. The bearings and distances between claim corners are NORTH/SOUTH 1500 feet for side lines and EAST/WEST 600 feet for end lines.

RECEIVED
BLM AZ STATE OFFICE
2019 DEC -9 P 2:46
PHOENIX, ARIZONA

2019-0[redacted]51
Page 1 of 2
SHELLY D BAKER, RECORDER
OFFICIAL RECORDS OF LA PAZ COUNTY, AZ
09-17-2019 03:05 PM Recording Fee $30.00

When Filed Return To:
John Petersen
1538 W. Camino Acierto
Sahuarita, AZ 85629

LOCATION NOTICE FOR LODE MINING CLAIM

BLM Date Stamp

RECEIVED
BLM AZ STATE OFFICE
2019 DEC -9 P 2:46
PHOENIX, ARIZONA

NOTICE IS HEREBY GIVEN that the LA PAZ-142 lode mining claim has been located

By: La Paz Rare Earth LLC

2 East Congress, Suite 900

Tucson, AZ 85701

The general course of this claim is SOUTH TO NORTH and it is situated in LA PAZ County, Arizona. This claim is 600 feet in length and 1500 feet in width.

This claim runs from the location monument on which this location notice is posted approximately 20 feet in a SOUTHERLY direction to the SOUTH end line and 1480 feet in a NORTHERLY direction to the NORTH end line. This claim is marked by six monuments, one at each corner and one at the center of each end line of the claim.

The location monument on which this notice is posted is situated within Section 17, Township 9 NORTH, Range 15 WEST, Gila & Salt River Meridian, Arizona and this claim encompasses portions of the following quarter section(s):

The NE ¼ of SEC 17, T9N, R15W; Gila & Salt River Meridian, Arizona.

The locality of this claim with reference to some natural object or permanent monument and additional information (if any) concerning its locality are as follows: THE NORTHEAST CORNER of the claim is located 5119 feet North and 1984 feet East from the Southwest Corner of Section 16, T 9 N, R 15 W, Gila & Salt River Meridian, LA PAZ COUNTY, AZ.

AMC458577

DATED AND POSTED on the ground this 10TH day of SEPT, 2019.

By: JOEL KARTCHNER

Witness Anthony Garcia

AGENT: Darling Geomatics, Ltd.

9040 South Rita Road, Suite 2350

Tucson, AZ 85747

When Filed Return To:
John Petersen
1538 W. Camino Acierto
Sahuarita, AZ 85629

MINING CLAIM MAP

Lode (**X**) Placer ( )

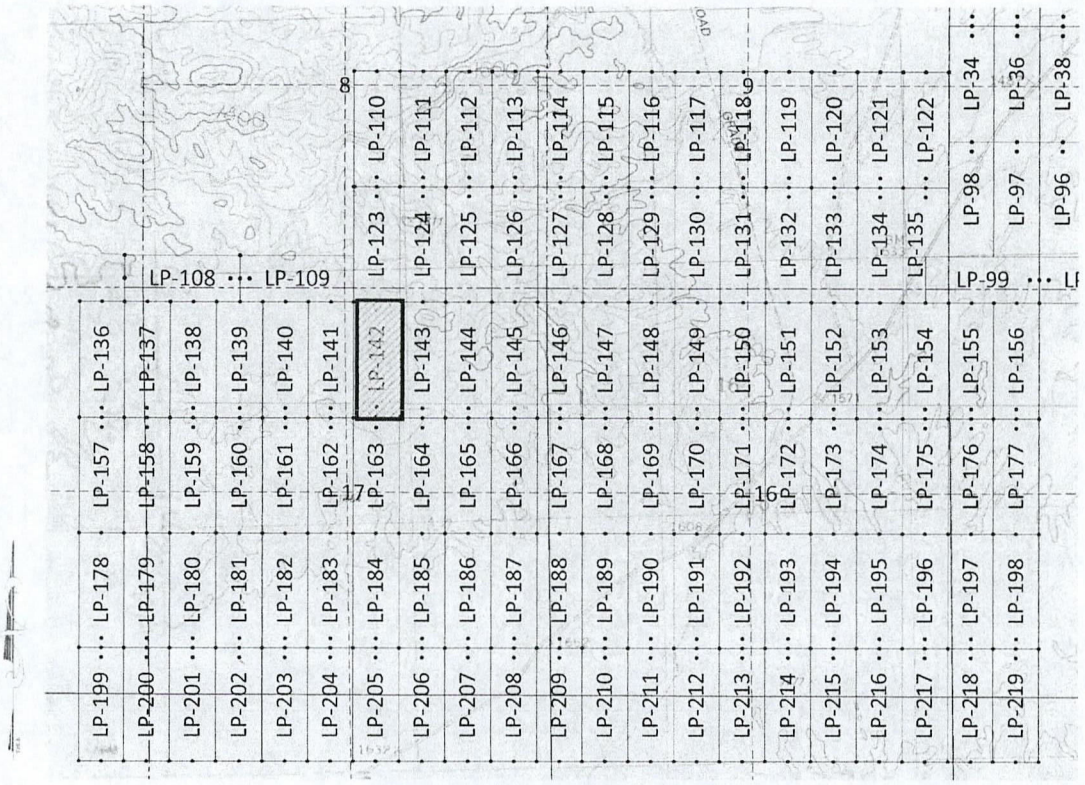

SCALE: 1" = 2400'

1. The above map depicts the LA PAZ-142 mining claim, which is located in Section(s) 17, Township 9N, Range 15W, Gila & Salt River Meridian, LA PAZ County, Arizona.

2. The type of corner and location monuments used are as follows: 2"X2"X5' WOOD POSTS.

3. The bearings and distances between claim corners are NORTH/SOUTH 1500 feet for side lines and EAST/WEST 600 feet for end lines.

AMC458571

RECEIVED
BLM AZ STATE OFFICE
2019 DEC -9 P 2:46
PHOENIX, ARIZONA

When Filed Return To:
John Petersen
1538 W. Camino Acierto
Sahuarita, AZ 85629

2019-03152
Page 1 of 2
SHELLY D BAKER, RECORDER
OFFICIAL RECORDS OF LA PAZ COUNTY, AZ
09-17-2019 03:05 PM Recording Fee $30.00

LOCATION NOTICE FOR LODE MINING CLAIM

BLM Date Stamp

RECEIVED
BLM AZ STATE OFFICE
2019 DEC -9 P 2:46
PHOENIX, ARIZONA

NOTICE IS HEREBY GIVEN that the LA PAZ-143 lode mining claim has been located

By: La Paz Rare Earth LLC

2 East Congress, Suite 900

Tucson, AZ 85701

The general course of this claim is SOUTH TO NORTH and it is situated in LA PAZ County, Arizona. This claim is 600 feet in length and 1500 feet in width.

This claim runs from the location monument on which this location notice is posted approximately 20 feet in a SOUTHERLY direction to the SOUTH end line and 1480 feet in a NORTHERLY direction to the NORTH end line. This claim is marked by six monuments, one at each corner and one at the center of each end line of the claim.

The location monument on which this notice is posted is situated within Section 17, Township 9 NORTH, Range 15 WEST, Gila & Salt River Meridian, Arizona and this claim encompasses portions of the following quarter section(s):

The NE ¼ of SEC 17, T9N, R15W; Gila & Salt River Meridian, Arizona.

The locality of this claim with reference to some natural object or permanent monument and additional information (if any) concerning its locality are as follows: THE NORTHEAST CORNER of the claim is located 5119 feet North and 1384 feet East from the Southwest Corner of Section 16, T 9 N, R 15 W, Gila & Salt River Meridian, LA PAZ COUNTY, AZ.

AMC458578

DATED AND POSTED on the ground this 10th day of SEPT, 2019.

By: JOEL KARTCHNER

Witness: Anthony Garcia

AGENT: Darling Geomatics, Ltd.

9040 South Rita Road, Suite 2350

Tucson, AZ 85747

When Filed Return To:
John Petersen
1538 W. Camino Acierto
Sahuarita, AZ 85629

MINING CLAIM MAP

Lode (**X**) Placer ( )

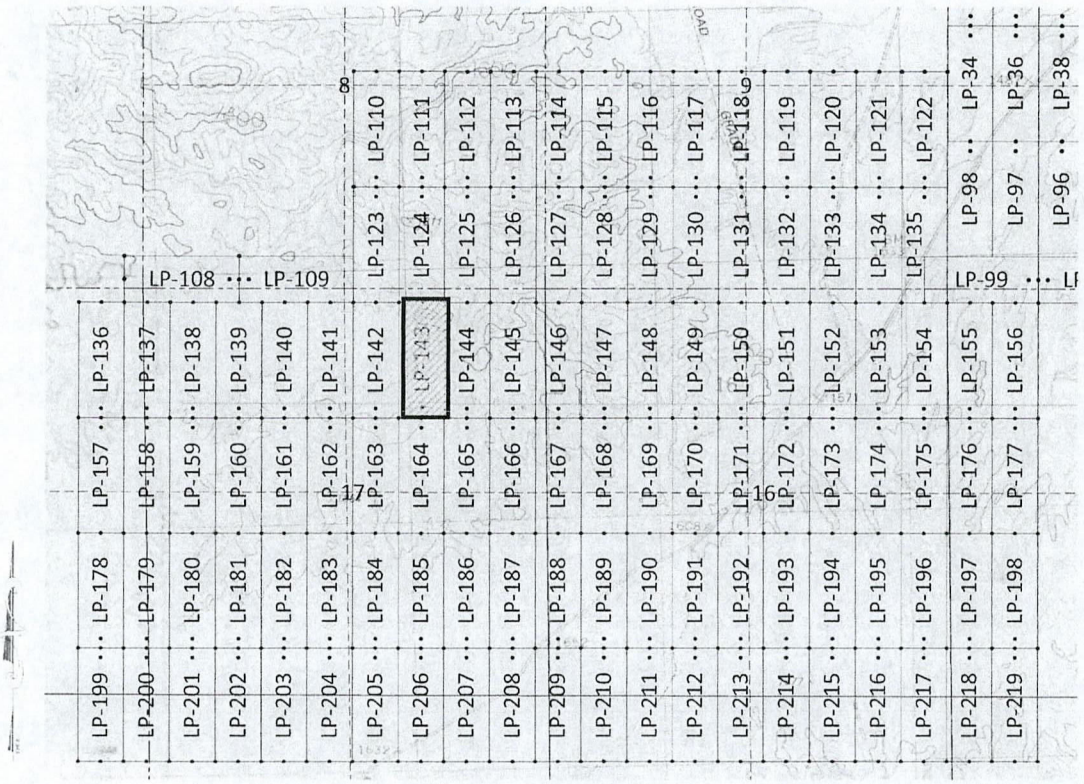

SCALE: 1" = 2400'

AMC 585578

1. The above map depicts the LA PAZ-143 mining claim, which is located in Section(s) 17, Township 9N, Range 15W, Gila & Salt River Meridian, LA PAZ County, Arizona.

2. The type of corner and location monuments used are as follows: 2"X2"X5' WOOD POSTS.

3. The bearings and distances between claim corners are NORTH/SOUTH 1500 feet for side lines and EAST/WEST 600 feet for end lines.

RECEIVED
BLM AZ STATE OFFICE
2019 DEC -9 P 2:46
PHOENIX, ARIZONA

When Filed Return To:
John Petersen
1538 W. Camino Acierto
Sahuarita, AZ 85629

2019-03103
Page 1 of 2
SHELLY D BAKER, RECORDER
OFFICIAL RECORDS OF LA PAZ COUNTY, AZ
09-17-2019 03:05 PM Recording Fee $30.00

LOCATION NOTICE FOR LODE MINING CLAIM

BLM Date Stamp

RECEIVED
BLM AZ STATE OFFICE
2019 DEC -9 P 2:4
PHOENIX, ARIZONA

NOTICE IS HEREBY GIVEN that the LA PAZ-144 lode mining claim has been located

By: La Paz Rare Earth LLC

2 East Congress, Suite 900

Tucson, AZ 85701

The general course of this claim is SOUTH TO NORTH and it is situated in LA PAZ County, Arizona. This claim is 600 feet in length and 1500 feet in width.

This claim runs from the location monument on which this location notice is posted approximately 20 feet in a SOUTHERLY direction to the SOUTH end line and 1480 feet in a NORTHERLY direction to the NORTH end line. This claim is marked by six monuments, one at each corner and one at the center of each end line of the claim.

The location monument on which this notice is posted is situated within Section 17, Township 9 NORTH, Range 15 WEST, Gila & Salt River Meridian, Arizona and this claim encompasses portions of the following quarter section(s):

The NE ¼ of SEC 17, T9N, R15W; Gila & Salt River Meridian, Arizona.

The locality of this claim with reference to some natural object or permanent monument and additional information (if any) concerning its locality are as follows: THE NORTHEAST CORNER of the claim is located 5119 feet North and 784 feet East from the Southwest Corner of Section 16, T 9 N, R 15 W, Gila & Salt River Meridian, LA PAZ COUNTY, AZ.

AMC458579

DATED AND POSTED on the ground this 10th day of SEPT, 2019.

By: JOEL KARTCHNER

Witness

AGENT: Darling Geomatics, Ltd.

9040 South Rita Road, Suite 2350

Tucson, AZ 85747

When Filed Return To:
John Petersen
1538 W. Camino Acierto
Sahuarita, AZ 85629

MINING CLAIM MAP

Lode (**X**) Placer ( )

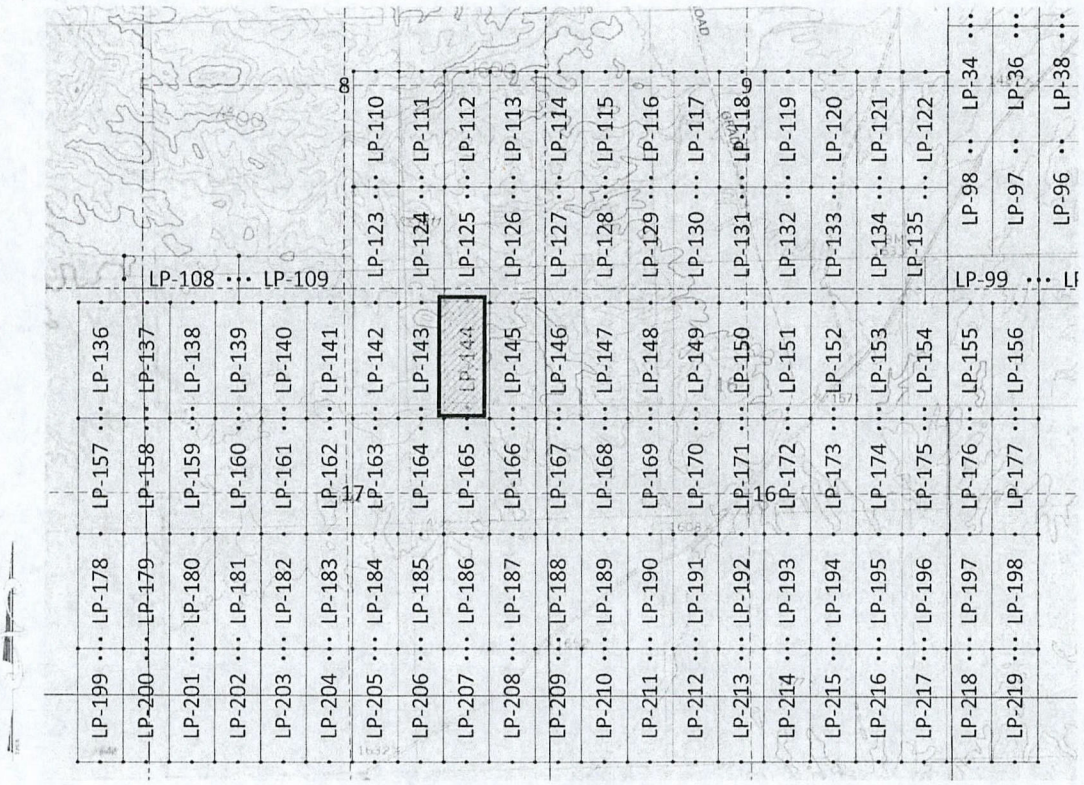

SCALE: 1" = 2400'

AMC458519

1. The above map depicts the LA PAZ-144 mining claim, which is located in Section(s) 17, Township 9N, Range 15W, Gila & Salt River Meridian, LA PAZ County, Arizona.

2. The type of corner and location monuments used are as follows: 2"X2"X5' WOOD POSTS.

3. The bearings and distances between claim corners are NORTH/SOUTH 1500 feet for side lines and EAST/WEST 600 feet for end lines.

RECEIVED
BLM AZ STATE OFFICE
2019 DEC -9 P 2:47
PHOENIX, ARIZONA

When Filed Return To:
John Petersen
1538 W. Camino Acierto
Sahuarita, AZ 85629

2019-03[redacted]4
Page 1 of 2
SHELLY D BAKER, RECORDER
OFFICIAL RECORDS OF LA PAZ COUNTY, AZ
09-17-2019 03:05 PM Recording Fee $30.00

LOCATION NOTICE FOR LODE MINING CLAIM

BLM Date Stamp

RECEIVED
BLM AZ STATE OFFICE
2019 DEC -9 P 2:47
PHOENIX, ARIZONA

NOTICE IS HEREBY GIVEN that the LA PAZ-145 lode mining claim has been located

By: La Paz Rare Earth LLC

2 East Congress, Suite 900

Tucson, AZ 85701

The general course of this claim is SOUTH TO NORTH and it is situated in LA PAZ County, Arizona. This claim is 600 feet in length and 1500 feet in width.

This claim runs from the location monument on which this location notice is posted approximately 20 feet in a SOUTHERLY direction to the SOUTH end line and 1480 feet in a NORTHERLY direction to the NORTH end line. This claim is marked by six monuments, one at each corner and one at the center of each end line of the claim.

The location monument on which this notice is posted is situated within Section 17, Township 9 NORTH, Range 15 WEST, Gila & Salt River Meridian, Arizona and this claim encompasses portions of the following quarter section(s):

The NE ¼ of SEC 17, T9N, R15W; Gila & Salt River Meridian, Arizona.

The locality of this claim with reference to some natural object or permanent monument and additional information (if any) concerning its locality are as follows: THE NORTHEAST CORNER of the claim is located 5119 feet North and 184 feet East from the Southwest Corner of Section 16, T 9 N, R 15 W, Gila & Salt River Meridian, LA PAZ COUNTY, AZ.

AMC 485580

DATED AND POSTED on the ground this 10th day of SEPT, 2019.

By: JOEL KARTCHNER

Witness Anthony Garcia

AGENT: Darling Geomatics, Ltd.

9040 South Rita Road, Suite 2350

Tucson, AZ 85747

When Filed Return To:
John Petersen
1538 W. Camino Acierto
Sahuarita, AZ 85629

MINING CLAIM MAP

Lode (**X**) Placer ( )

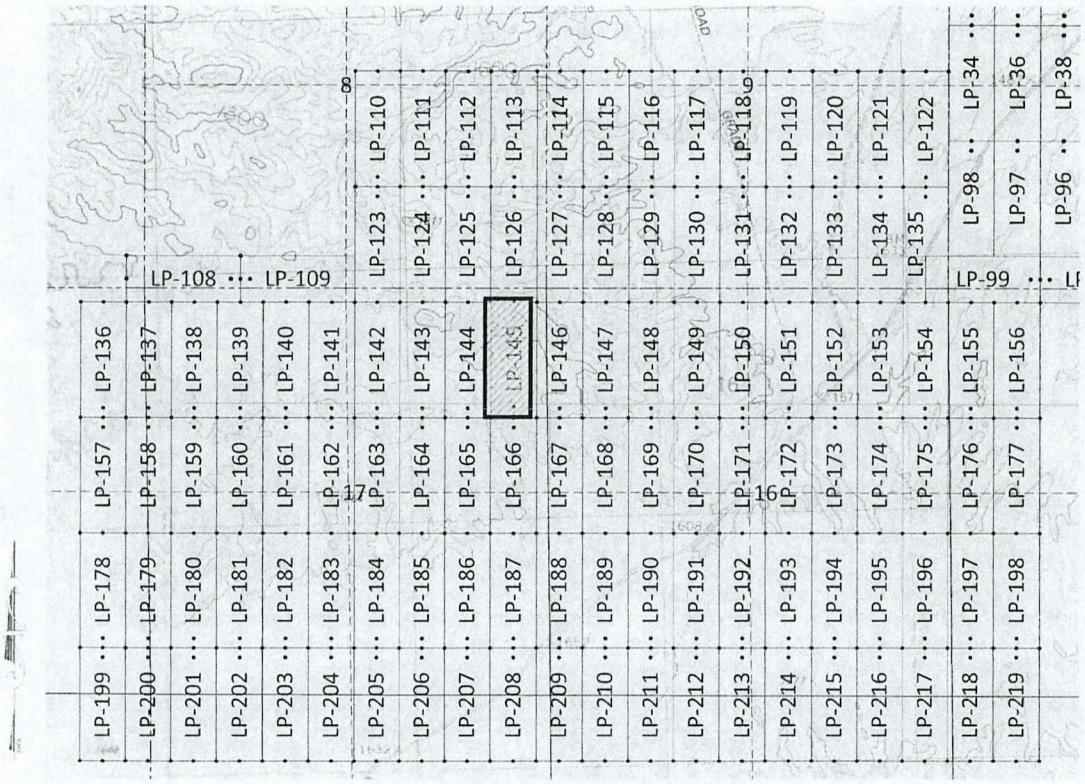

SCALE: 1" = 2400'

AMC458580

1. The above map depicts the LA PAZ-145 mining claim, which is located in Section(s) 17, Township 9N, Range 15W, Gila & Salt River Meridian, LA PAZ County, Arizona.

2. The type of corner and location monuments used are as follows: 2"X2"X5' WOOD POSTS.

3. The bearings and distances between claim corners are NORTH/SOUTH 1500 feet for side lines and EAST/WEST 600 feet for end lines.

RECEIVED
BLM AZ STATE OFFICE
2019 DEC -9 P 2:47
PHOENIX, ARIZONA

When Filed Return To:
John Petersen
1538 W. Camino Acierto
Sahuarita, AZ 85629

2019-03[illegible]5
Page 1 of 2
SHELLY D BAKER, RECORDER
OFFICIAL RECORDS OF LA PAZ COUNTY, AZ
09-17-2019 03:05 PM Recording Fee $30.00

LOCATION NOTICE FOR LODE MINING CLAIM

BLM Date Stamp

RECEIVED
BLM AZ STATE OFFICE
2019 DEC -9 P 2:47
PHOENIX, ARIZONA

NOTICE IS HEREBY GIVEN that the LA PAZ-146 lode mining claim has been located

By: La Paz Rare Earth LLC

2 East Congress, Suite 900

Tucson, AZ 85701

The general course of this claim is SOUTH TO NORTH and it is situated in LA PAZ County, Arizona. This claim is 600 feet in length and 1500 feet in width.

This claim runs from the location monument on which this location notice is posted approximately 20 feet in a SOUTHERLY direction to the SOUTH end line and 1480 feet in a NORTHERLY direction to the NORTH end line. This claim is marked by six monuments, one at each corner and one at the center of each end line of the claim.

The location monument on which this notice is posted is situated within Section 16, Township 9 NORTH, Range 15 WEST, Gila & Salt River Meridian, Arizona and this claim encompasses portions of the following quarter section(s):

The NE ¼ of SEC 17, and the NW ¼ of SEC 16, T9N, R15W; Gila & Salt River Meridian, Arizona.

The locality of this claim with reference to some natural object or permanent monument and additional information (if any) concerning its locality are as follows: THE NORTHEAST CORNER of the claim is located 5119 feet North and 416 feet West from the Southwest Corner of Section 16, T 9 N, R 15 W, Gila & Salt River Meridian, LA PAZ COUNTY, AZ.

AMC458581

DATED AND POSTED on the ground this 10th day of SEPT, 2019.

By: JOEL KARTCHNER

Witness Anthony Garcia

AGENT: Darling Geomatics, Ltd.

9040 South Rita Road, Suite 2350

Tucson, AZ 85747

When Filed Return To:
John Petersen
1538 W. Camino Acierto
Sahuarita, AZ 85629

MINING CLAIM MAP

Lode (**X**) Placer ( )

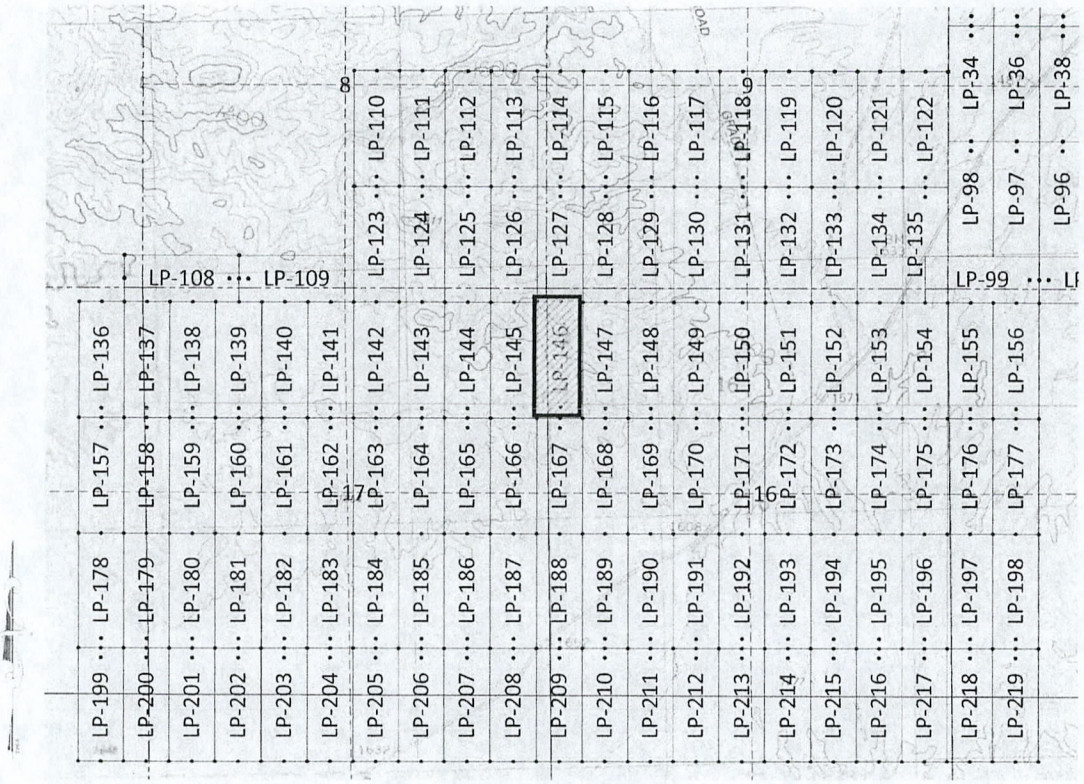

SCALE: 1" = 2400'

1. The above map depicts the LA PAZ-146 mining claim, which is located in Section(s) 16 and 17, Township 9N, Range 15W, Gila & Salt River Meridian, LA PAZ County, Arizona.

2. The type of corner and location monuments used are as follows: 2"X2"X5' WOOD POSTS.

3. The bearings and distances between claim corners are NORTH/SOUTH 1500 feet for side lines and EAST/WEST 600 feet for end lines.

AMC458581

RECEIVED
AZ STATE OFFICE
2019 DEC -9 P 2:47
PHOENIX, ARIZONA

When Filed Return To:
John Petersen
1538 W. Camino Acierto
Sahuarita, AZ 85629

2019-03[illegible]6
Page 1 of 2
SHELLY D BAKER, RECORDER
OFFICIAL RECORDS OF LA PAZ COUNTY, AZ
09-17-2019 03:05 PM Recording Fee $30.00

LOCATION NOTICE FOR LODE MINING CLAIM

BLM Date Stamp

RECEIVED
BLM AZ STATE OFFICE
PHOENIX, ARIZONA
2019 DEC -9 P 2:47

NOTICE IS HEREBY GIVEN that the LA PAZ-147 lode mining claim has been located

By: La Paz Rare Earth LLC

2 East Congress, Suite 900

Tucson, AZ 85701

The general course of this claim is SOUTH TO NORTH and it is situated in LA PAZ County, Arizona. This claim is 600 feet in length and 1500 feet in width.

This claim runs from the location monument on which this location notice is posted approximately 20 feet in a SOUTHERLY direction to the SOUTH end line and 1480 feet in a NORTHERLY direction to the NORTH end line. This claim is marked by six monuments, one at each corner and one at the center of each end line of the claim.

The location monument on which this notice is posted is situated within Section 16, Township 9 NORTH, Range 15 WEST, Gila & Salt River Meridian, Arizona and this claim encompasses portions of the following quarter section(s):

The NW ¼ of SEC 16, T9N, R15W; Gila & Salt River Meridian, Arizona.

The locality of this claim with reference to some natural object or permanent monument and additional information (if any) concerning its locality are as follows: THE NORTHEAST CORNER of the claim is located 5119 feet North and 1016 feet West from the Southwest Corner of Section 16, T 9 N, R 15 W, Gila & Salt River Meridian, LA PAZ COUNTY, AZ.

AMC458582

DATED AND POSTED on the ground this 10th day of SEPT, 2019.

By: JOEL KARTCHNER

Witness Anthony Garcia

AGENT: Darling Geomatics, Ltd.

9040 South Rita Road, Suite 2350

Tucson, AZ 85747

When Filed Return To:
John Petersen
1538 W. Camino Acierto
Sahuarita, AZ 85629

MINING CLAIM MAP

Lode (**X**) Placer ( )

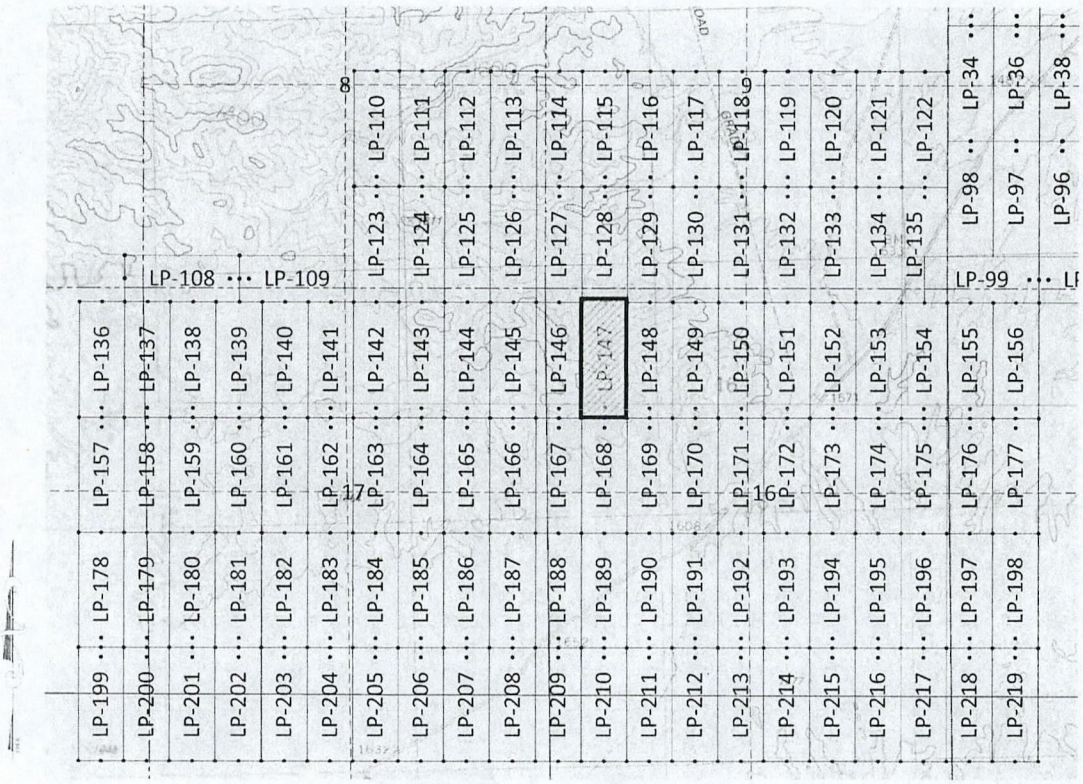

SCALE: 1" = 2400'

AMC458582

1. The above map depicts the LA PAZ-147 mining claim, which is located in Section(s) 16, Township 9N, Range 15W, Gila & Salt River Meridian, LA PAZ County, Arizona.

2. The type of corner and location monuments used are as follows: 2"X2"X5' WOOD POSTS.

3. The bearings and distances between claim corners are NORTH/SOUTH for side lines and EAST/WEST for end lines.

RECEIVED
BLM AZ STATE OFFICE
2019 DEC -9 P 2:47
PHOENIX, ARIZONA

When Filed Return To:
John Petersen
1538 W. Camino Acierto
Sahuarita, AZ 85629

2019-03117
Page 1 of 2
SHELLY D BAKER, RECORDER
OFFICIAL RECORDS OF LA PAZ COUNTY, AZ
09-17-2019 03:05 PM Recording Fee $30.00

LOCATION NOTICE FOR LODE MINING CLAIM

BLM Date Stamp

RECEIVED
BLM AZ STATE OFFICE
2019 DEC -9 P 2:47
PHOENIX, ARIZONA

NOTICE IS HEREBY GIVEN that the LA PAZ-148 lode mining claim has been located

By: La Paz Rare Earth LLC

2 East Congress, Suite 900

Tucson, AZ 85701

The general course of this claim is SOUTH TO NORTH and it is situated in LA PAZ County, Arizona. This claim is 600 feet in length and 1500 feet in width.

This claim runs from the location monument on which this location notice is posted approximately 20 feet in a SOUTHERLY direction to the SOUTH end line and 1480 feet in a NORTHERLY direction to the NORTH end line. This claim is marked by six monuments, one at each corner and one at the center of each end line of the claim.

The location monument on which this notice is posted is situated within Section 16, Township 9 NORTH, Range 15 WEST, Gila & Salt River Meridian, Arizona and this claim encompasses portions of the following quarter section(s):

The NW ¼ of SEC 16, T9N, R15W; Gila & Salt River Meridian, Arizona.

The locality of this claim with reference to some natural object or permanent monument and additional information (if any) concerning its locality are as follows: THE NORTHEAST CORNER of the claim is located 5119 feet North and 1616 feet West from the Southwest Corner of Section 16, T 9 N, R 15 W, Gila & Salt River Meridian, LA PAZ COUNTY AZ.

AMC458583

DATED AND POSTED on the ground this 10th day of SEPT, 2019.

By: JOEL KARTCHNER

Witness Anthony Garcia

AGENT: Darling Geomatics, Ltd.

9040 South Rita Road, Suite 2350

Tucson, AZ 85747

When Filed Return To:
John Petersen
1538 W. Camino Acierto
Sahuarita, AZ 85629

MINING CLAIM MAP

Lode (**X**) Placer ( )

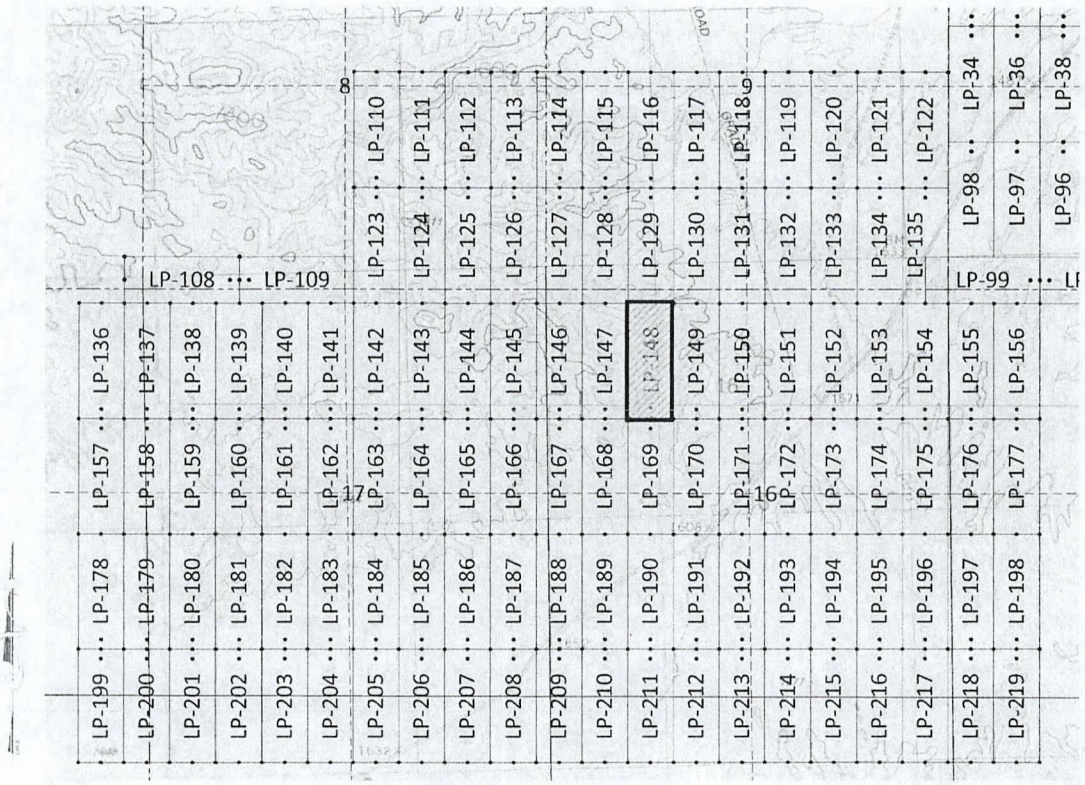

SCALE: 1" = 2400'

AMC458583

1. The above map depicts the LA PAZ-148 mining claim, which is located in Section(s) 16, Township 9N, Range 15W, Gila & Salt River Meridian, LA PAZ County, Arizona.

2. The type of corner and location monuments used are as follows: 2"X2"X5' WOOD POSTS.

3. The bearings and distances between claim corners are NORTH/SOUTH 1500 feet for side lines and EAST/WEST 600 feet for end lines.

RECEIVED
AZ STATE OFFICE
2019 DEC -9 P 2:47
PHOENIX, ARIZONA

2019-03138
Page 1 of 2
SHELLY D BAKER, RECORDER
OFFICIAL RECORDS OF LA PAZ COUNTY, AZ
09-17-2019 03:05 PM Recording Fee $30.00

When Filed Return To:
John Petersen
1538 W. Camino Acierto
Sahuarita, AZ 85629

LOCATION NOTICE FOR LODE MINING CLAIM

BLM Date Stamp

RECEIVED
BLM AZ STATE OFFICE
2019 DEC -9 P 2:47
PHOENIX, ARIZONA

NOTICE IS HEREBY GIVEN that the LA PAZ-149 lode mining claim has been located

By: La Paz Rare Earth LLC

2 East Congress, Suite 900

Tucson, AZ 85701

The general course of this claim is SOUTH TO NORTH and it is situated in LA PAZ County, Arizona. This claim is 600 feet in length and 1500 feet in width.

This claim runs from the location monument on which this location notice is posted approximately 20 feet in a SOUTHERLY direction to the SOUTH end line and 1480 feet in a NORTHERLY direction to the NORTH end line. This claim is marked by six monuments, one at each corner and one at the center of each end line of the claim.

The location monument on which this notice is posted is situated within Section 16, Township 9 NORTH, Range 15 WEST, Gila & Salt River Meridian, Arizona and this claim encompasses portions of the following quarter section(s):

The NW ¼ of SEC 16, T9N, R15W; Gila & Salt River Meridian, Arizona.

The locality of this claim with reference to some natural object or permanent monument and additional information (if any) concerning its locality are as follows: THE NORTHEAST CORNER of the claim is located 5119 feet North and 2216 feet West from the Southwest Corner of Section 16, T 9 N, R 15 W, Gila & Salt River Meridian, LA PAZ COUNTY, AZ.

AMC458588

DATED AND POSTED on the ground this 10th day of SEPT, 2019.

By: JOEL KARTCHNER

Witness Anthony Garcia

AGENT: Darling Geomatics, Ltd.

9040 South Rita Road, Suite 2350

Tucson, AZ 85747

When Filed Return To:
John Petersen
1538 W. Camino Acierto
Sahuarita, AZ 85629

MINING CLAIM MAP

Lode (**X**) Placer ( )

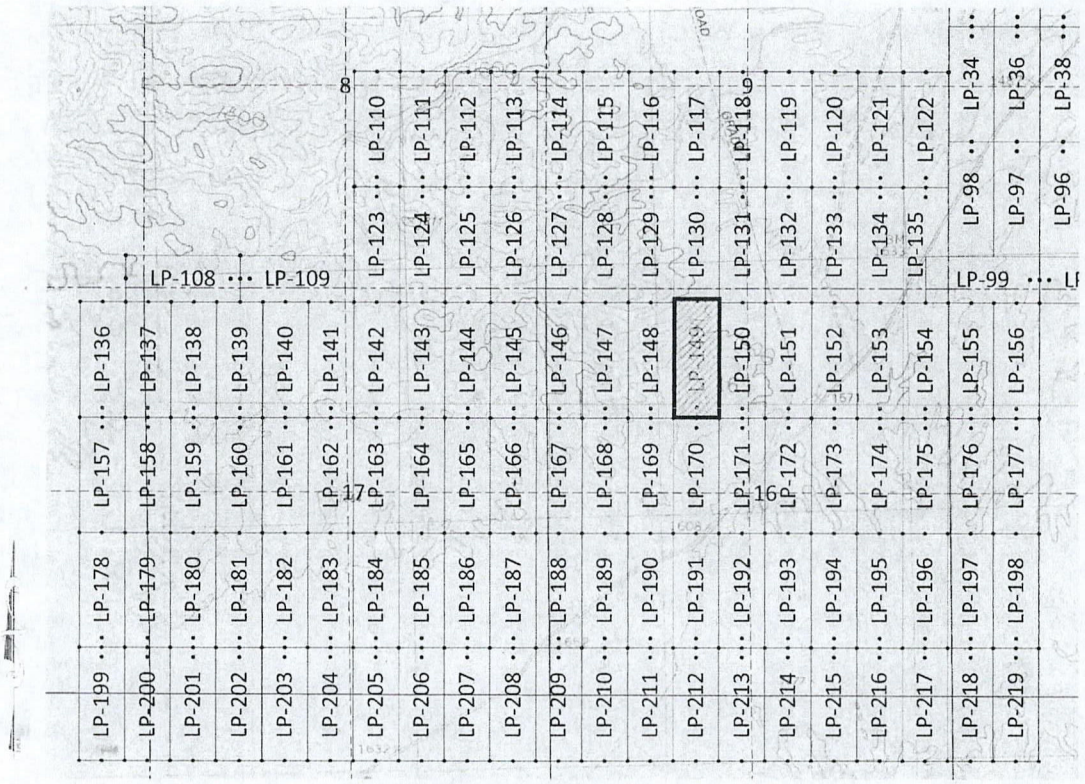

SCALE: 1" = 2400'

AMC45884

1. The above map depicts the LA PAZ-149 mining claim, which is located in Section(s) 16, Township 9N, Range 15W, Gila & Salt River Meridian, LA PAZ County, Arizona.

2. The type of corner and location monuments used are as follows: 2"X2"X5' WOOD POSTS.

3. The bearings and distances between claim corners are NORTH/SOUTH 1500 feet for side lines and EAST/WEST 600 feet for end lines.

.

RECEIVED
BLM AZ STATE OFFICE
2019 DEC -9 P 2:47
PHOENIX, ARIZONA

When Filed Return To:
John Petersen
1538 W. Camino Acierto
Sahuarita, AZ 85629

2019-03139
Page 1 of 2
SHELLY D BAKER, RECORDER
OFFICIAL RECORDS OF LA PAZ COUNTY, AZ
09-17-2019 03:05 PM Recording Fee $30.00

LOCATION NOTICE FOR LODE MINING CLAIM

BLM Date Stamp

RECEIVED
BLM AZ STATE OFFICE
2019 DEC -9 P 2:4
PHOENIX, ARIZONA

NOTICE IS HEREBY GIVEN that the LA PAZ-150 lode mining claim has been located

By: La Paz Rare Earth LLC

2 East Congress, Suite 900

Tucson, AZ 85701

The general course of this claim is SOUTH TO NORTH and it is situated in LA PAZ County, Arizona. This claim is 600 feet in length and 1500 feet in width.

This claim runs from the location monument on which this location notice is posted approximately 20 feet in a SOUTHERLY direction to the SOUTH end line and 1480 feet in a NORTHERLY direction to the NORTH end line. This claim is marked by six monuments, one at each corner and one at the center of each end line of the claim.

The location monument on which this notice is posted is situated within Section 16, Township 9 NORTH, Range 15 WEST, Gila & Salt River Meridian, Arizona and this claim encompasses portions of the following quarter section(s):

The NW ¼ and the NE ¼ of SEC 16, T9N, R15W; Gila & Salt River Meridian, Arizona.

The locality of this claim with reference to some natural object or permanent monument and additional information (if any) concerning its locality are as follows: THE NORTHEAST CORNER of the claim is located 5119 feet North and 2816 feet West from the Southwest Corner of Section 16, T 9 N, R 15 W, Gila & Salt River Meridian, LA PAZ COUNTY, AZ.

AMC458585

DATED AND POSTED on the ground this 10th day of SEPT, 2019.

By: JOEL KARTCHNER

Witness Anthony Garcia

AGENT: Darling Geomatics, Ltd.

9040 South Rita Road, Suite 2350

Tucson, AZ 85747

When Filed Return To:
John Petersen
1538 W. Camino Acierto
Sahuarita, AZ 85629

MINING CLAIM MAP

Lode (**X**) Placer ( )



SCALE: 1" = 2400'

AMC 585585

1. The above map depicts the LA PAZ-150 mining claim, which is located in Section(s) 16, Township 9N, Range 15W, Gila & Salt River Meridian, LA PAZ County, Arizona.

2. The type of corner and location monuments used are as follows: 2"X2"X5' WOOD POSTS.

3. The bearings and distances between claim corners are NORTH/SOUTH 1500 feet for side lines and EAST/WEST 600 feet for end lines.

RECEIVED
BLM AZ STATE OFFICE
2019 DEC -9 P 2:48
PHOENIX, ARIZONA

When Filed Return To:
John Petersen
1538 W. Camino Acierto
Sahuarita, AZ 85629

2019-03[redacted]0
Page 1 of 2
SHELLY D BAKER, RECORDER
OFFICIAL RECORDS OF LA PAZ COUNTY, AZ
09-17-2019 03:05 PM Recording Fee $30.00

LOCATION NOTICE FOR LODE MINING CLAIM

BLM Date Stamp

RECEIVED
BLM AZ STATE OFFICE
2019 DEC -9 P 2:48
PHOENIX, ARIZONA

NOTICE IS HEREBY GIVEN that the LA PAZ-151 lode mining claim has been located

By: La Paz Rare Earth LLC

2 East Congress, Suite 900

Tucson, AZ 85701

The general course of this claim is SOUTH TO NORTH and it is situated in LA PAZ County, Arizona. This claim is 600 feet in length and 1500 feet in width.

This claim runs from the location monument on which this location notice is posted approximately 20 feet in a SOUTHERLY direction to the SOUTH end line and 1480 feet in a NORTHERLY direction to the NORTH end line. This claim is marked by six monuments, one at each corner and one at the center of each end line of the claim.

The location monument on which this notice is posted is situated within Section 16, Township 9 NORTH, Range 15 WEST, Gila & Salt River Meridian, Arizona and this claim encompasses portions of the following quarter section(s):

The NE ¼ of SEC 16, T9N, R15W; Gila & Salt River Meridian, Arizona.

The locality of this claim with reference to some natural object or permanent monument and additional information (if any) concerning its locality are as follows: THE NORTHEAST CORNER of the claim is located 5119 feet North and 3416 feet West from the Southwest Corner of Section 16, T 9 N, R 15 W, Gila & Salt River Meridian, LA PAZ COUNTY AZ.

AMC458580

DATED AND POSTED on the ground this 10th day of SEPT, 2019.

By: JOEL KARTCHNER

Witness Anthony Garcia

AGENT: Darling Geomatics, Ltd.

9040 South Rita Road, Suite 2350

Tucson, AZ 85747

When Filed Return To:
John Petersen
1538 W. Camino Acierto
Sahuarita, AZ 85629

MINING CLAIM MAP

Lode (**X**) Placer ( )

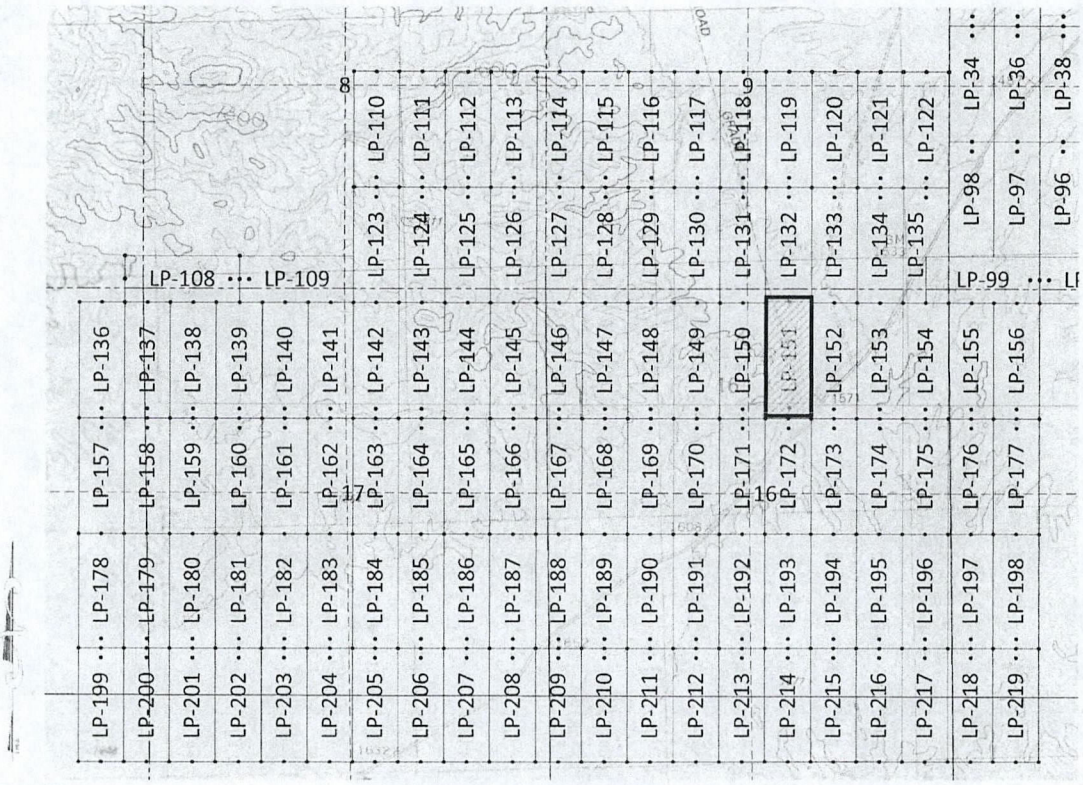

SCALE: 1" = 2400'

AMC458586

1. The above map depicts the LA PAZ-151 mining claim, which is located in Section(s) 16, Township 9N, Range 15W, Gila & Salt River Meridian, LA PAZ County, Arizona.

2. The type of corner and location monuments used are as follows: 2"X2"X5' WOOD POSTS.

3. The bearings and distances between claim corners are NORTH/SOUTH 1500 feet for side lines and EAST/WEST 600 feet for end lines.

RECEIVED
BLM AZ STATE OFFICE
2019 DEC -9 P 2:48
PHOENIX, ARIZONA

When Filed Return To:
John Petersen
1538 W. Camino Acierto
Sahuarita, AZ 85629

2019-03[illegible]1
Page 1 of 2
SHELLY D BAKER, RECORDER
OFFICIAL RECORDS OF LA PAZ COUNTY, AZ
09-17-2019 03:05 PM Recording Fee $30.00

LOCATION NOTICE FOR LODE MINING CLAIM

BLM Date Stamp

RECEIVED
BLM AZ STATE OFFICE
2019 DEC -9 P 2:48
PHOENIX, ARIZONA

NOTICE IS HEREBY GIVEN that the LA PAZ-152 lode mining claim has been located

By: La Paz Rare Earth LLC

2 East Congress, Suite 900

Tucson, AZ 85701

The general course of this claim is SOUTH TO NORTH and it is situated in LA PAZ County, Arizona. This claim is 600 feet in length and 1500 feet in width.

This claim runs from the location monument on which this location notice is posted approximately 20 feet in a SOUTHERLY direction to the SOUTH end line and 1480 feet in a NORTHERLY direction to the NORTH end line. This claim is marked by six monuments, one at each corner and one at the center of each end line of the claim.

The location monument on which this notice is posted is situated within Section 16, Township 9 NORTH, Range 15 WEST, Gila & Salt River Meridian, Arizona and this claim encompasses portions of the following quarter section(s):

The NE ¼ of SEC 16, T9N, R15W; Gila & Salt River Meridian, Arizona.

The locality of this claim with reference to some natural object or permanent monument and additional information (if any) concerning its locality are as follows: THE NORTHEAST CORNER of the claim is located 5119 feet North and 4016 feet West from the Southwest Corner of Section 16, T 9 N, R 15 W, Gila & Salt River Meridian, LA PAZ COUNTY, AZ.

AMC458587

DATED AND POSTED on the ground this 10th day of SEPT, 2019.

By: JOEL KARTCHNER

Witness Anthony Garcia

AGENT: Darling Geomatics, Ltd.

9040 South Rita Road, Suite 2350

Tucson, AZ 85747

When Filed Return To:
John Petersen
1538 W. Camino Acierto
Sahuarita, AZ 85629

MINING CLAIM MAP

Lode (**X**) Placer ( )

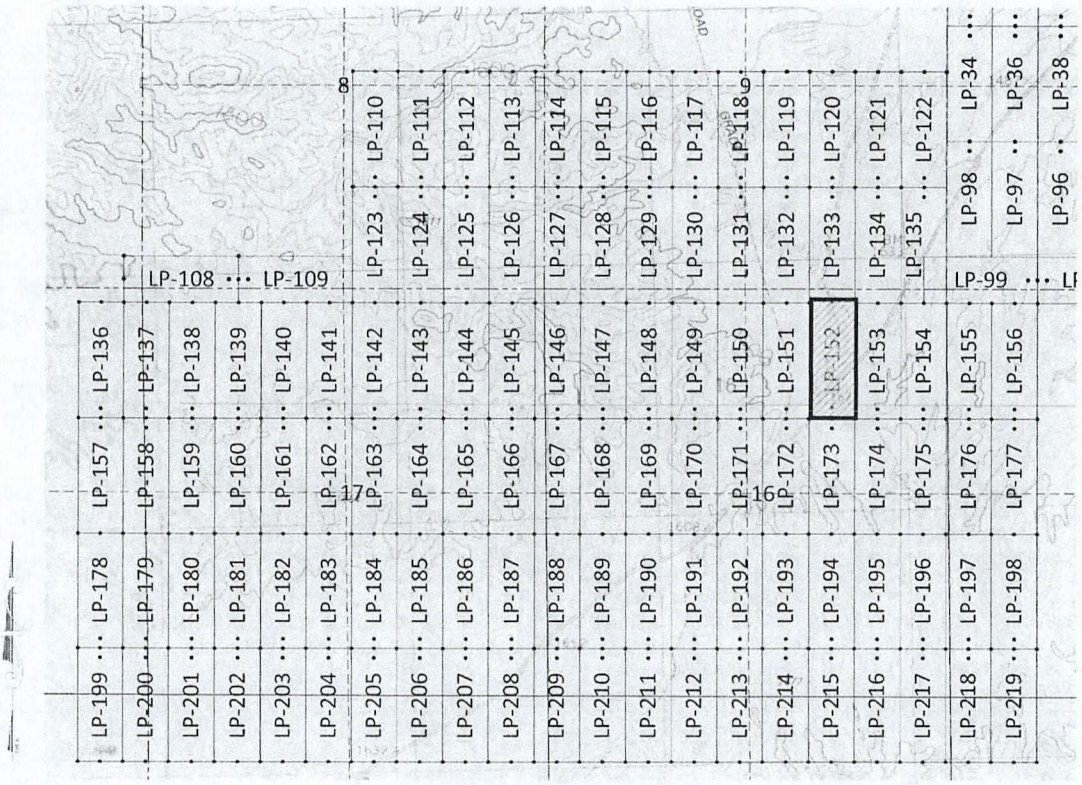

SCALE: 1" = 2400'

AMC458587

1. The above map depicts the LA PAZ-152 mining claim, which is located in Section(s) 16, Township 9N, Range 15W, Gila & Salt River Meridian, LA PAZ County, Arizona.

2. The type of corner and location monuments used are as follows: 2"X2"X5' WOOD POSTS.

3. The bearings and distances between claim corners are NORTH/SOUTH 1500 feet for side lines and EAST/WEST 600 feet for end lines.

RECEIVED
BLM AZ STATE OFFICE
2019 DEC -9 P 2:48
PHOENIX, ARIZONA

2019-03142
Page 1 of 2
SHELLY D BAKER, RECORDER
OFFICIAL RECORDS OF LA PAZ COUNTY, AZ
09-17-2019 03:05 PM Recording Fee $30.00

When Filed Return To:
John Petersen
1538 W. Camino Acierto
Sahuarita, AZ 85629

LOCATION NOTICE FOR LODE MINING CLAIM

BLM Date Stamp

RECEIVED
BLM AZ STATE OFFICE
2019 DEC -9 P 2:48
PHOENIX, ARIZONA

NOTICE IS HEREBY GIVEN that the LA PAZ-153 lode mining claim has been located

By: La Paz Rare Earth LLC

2 East Congress, Suite 900

Tucson, AZ 85701

The general course of this claim is SOUTH TO NORTH and it is situated in LA PAZ County, Arizona. This claim is 600 feet in length and 1500 feet in width.

This claim runs from the location monument on which this location notice is posted approximately 20 feet in a SOUTHERLY direction to the SOUTH end line and 1480 feet in a NORTHERLY direction to the NORTH end line. This claim is marked by six monuments, one at each corner and one at the center of each end line of the claim.

The location monument on which this notice is posted is situated within Section 16, Township 9 NORTH, Range 15 WEST, Gila & Salt River Meridian, Arizona and this claim encompasses portions of the following quarter section(s):

The NE ¼ of SEC 16, T9N, R15W; Gila & Salt River Meridian, Arizona.

The locality of this claim with reference to some natural object or permanent monument and additional information (if any) concerning its locality are as follows: THE NORTHEAST CORNER of the claim is located 5119 feet North and 4616 feet West from the Southwest Corner of Section 16, T 9 N, R 15 W, Gila & Salt River Meridian, LA PAZ COUNTY, AZ.

AMC458578

DATED AND POSTED on the ground this 10th day of SEPT, 2019.

By: JOEL KARTCHNER

Witness Anthony Garcia

AGENT: Darling Geomatics, Ltd.

9040 South Rita Road, Suite 2350

Tucson, AZ 85747

When Filed Return To:
John Petersen
1538 W. Camino Acierto
Sahuarita, AZ 85629

MINING CLAIM MAP

Lode (**X**) Placer ( )

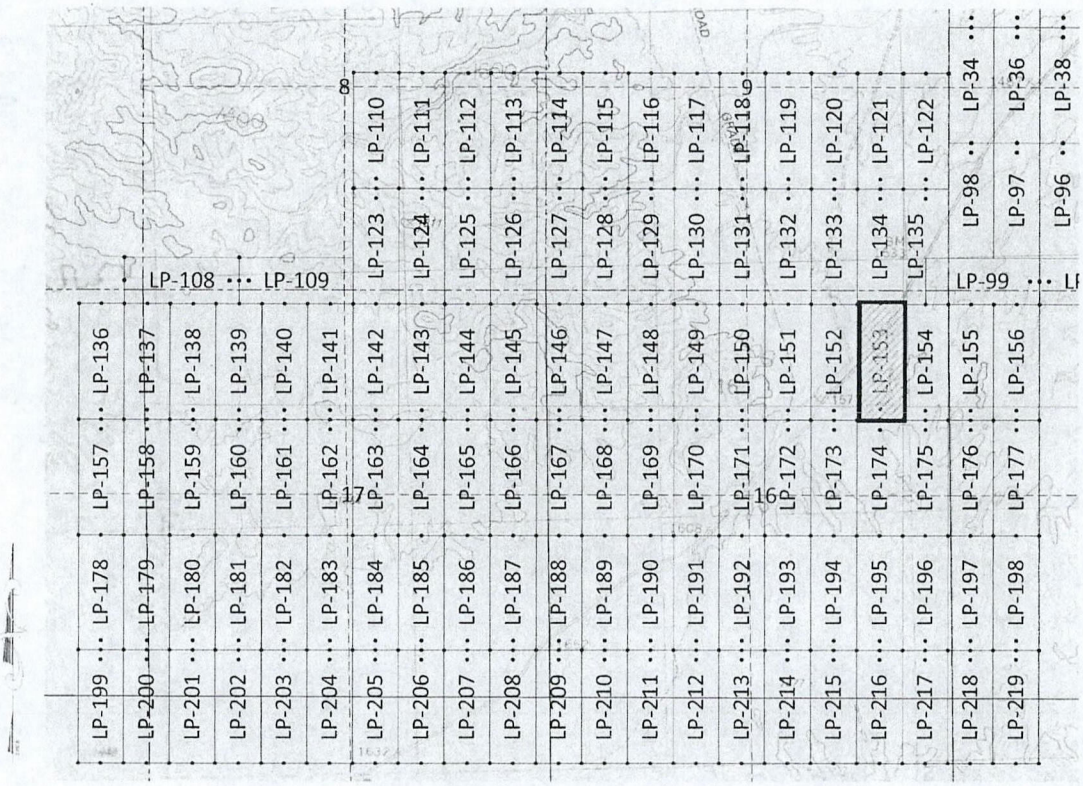

SCALE: 1" = 2400'

AMC458588

1. The above map depicts the LA PAZ-153 mining claim, which is located in Section(s) 16, Township 9N, Range 15W, Gila & Salt River Meridian, LA PAZ County, Arizona.

2. The type of corner and location monuments used are as follows: 2"X2"X5' WOOD POSTS.

3. The bearings and distances between claim corners are NORTH/SOUTH 1500 feet for side lines and EAST/WEST 600 feet for end lines.

RECEIVED
BLM AZ STATE OFFICE
2019 DEC -9 P 2:48
PHOENIX, ARIZONA

2019-03[illegible]3
Page 1 of 2
SHELLY D BAKER, RECORDER
OFFICIAL RECORDS OF LA PAZ COUNTY, AZ
09-17-2019 03:05 PM Recording Fee $30.00

When Filed Return To:
John Petersen
1538 W. Camino Acierto
Sahuarita, AZ 85629

LOCATION NOTICE FOR LODE MINING CLAIM

BLM Date Stamp
RECEIVED
BLM AZ STATE OFFICE
2019 DEC -9 P 2:48
PHOENIX, ARIZONA

NOTICE IS HEREBY GIVEN that the LA PAZ-154 lode mining claim has been located

By: La Paz Rare Earth LLC

2 East Congress, Suite 900

Tucson, AZ 85701

The general course of this claim is SOUTH TO NORTH and it is situated in LA PAZ County, Arizona. This claim is 600 feet in length and 1500 feet in width.

This claim runs from the location monument on which this location notice is posted approximately 20 feet in a SOUTHERLY direction to the SOUTH end line and 1480 feet in a NORTHERLY direction to the NORTH end line. This claim is marked by six monuments, one at each corner and one at the center of each end line of the claim.

The location monument on which this notice is posted is situated within Section 16, Township 9 NORTH, Range 15 WEST, Gila & Salt River Meridian, Arizona and this claim encompasses portions of the following quarter section(s):

The NE ¼ of SEC 16, T9N, R15W; Gila & Salt River Meridian, Arizona.

The locality of this claim with reference to some natural object or permanent monument and additional information (if any) concerning its locality are as follows: THE NORTHEAST CORNER of the claim is located 5119 feet North and 5216 feet West from the Southwest Corner of Section 16, T 9 N, R 15 W, Gila & Salt River Meridian, LA PAZ COUNTY, AZ.

AMC 459599

DATED AND POSTED on the ground this 10th day of SEPT, 2019.

By: JOEL KARTCHNER

Witness Anthony Garcia

AGENT: Darling Geomatics, Ltd.

9040 South Rita Road, Suite 2350

Tucson, AZ 85747

When Filed Return To:
John Petersen
1538 W. Camino Acierto
Sahuarita, AZ 85629

MINING CLAIM MAP

Lode (**X**) Placer ( )

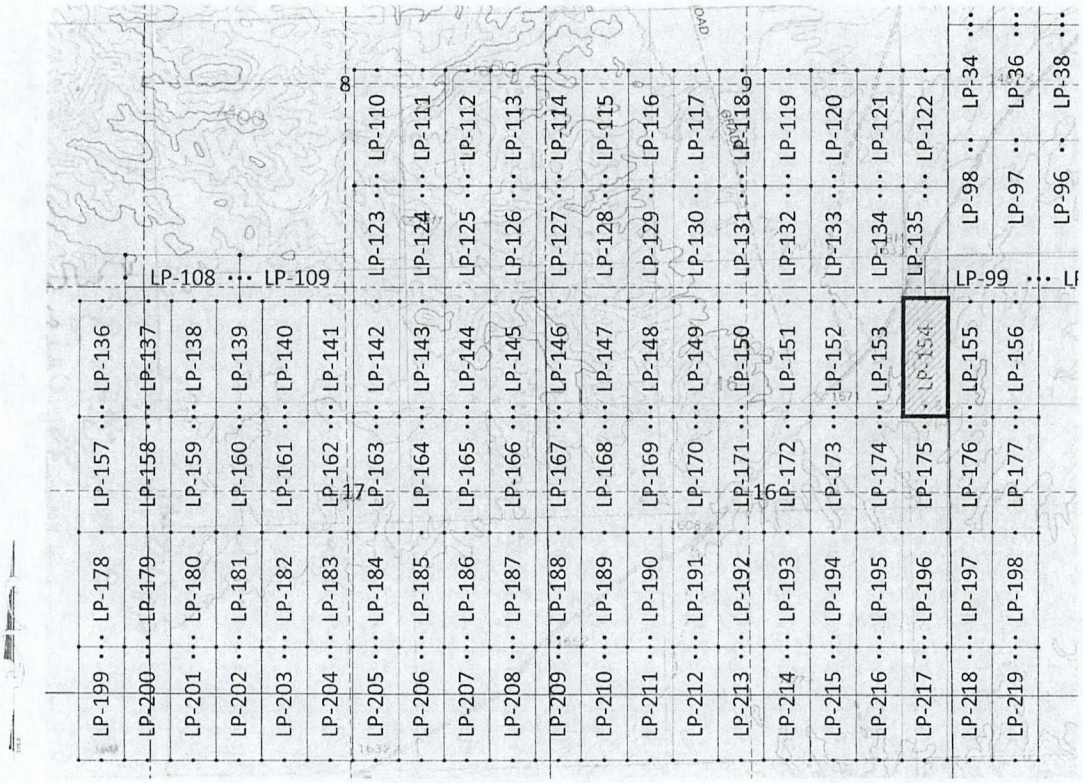

SCALE: 1" = 2400'

AMC4585889

1. The above map depicts the LA PAZ-154 mining claim, which is located in Section(s) 16, Township 9N, Range 15W, Gila & Salt River Meridian, LA PAZ County, Arizona.

2. The type of corner and location monuments used are as follows: 2"X2"X5' WOOD POSTS.

3. The bearings and distances between claim corners are NORTH/SOUTH 1500 feet for side lines and EAST/WEST 600 feet for end lines.

BLM AZ STATE OFFICE
RECEIVED
2019 DEC -9 P 2:48
PHOENIX, ARIZONA

When Filed Return To:
John Petersen
1538 W. Camino Acierto
Sahuarita, AZ 85629

2019-03[redacted]4
Page 1 of 2
SHELLY D BAKER, RECORDER
OFFICIAL RECORDS OF LA PAZ COUNTY, AZ
09-17-2019 03:05 PM Recording Fee $30.00

LOCATION NOTICE FOR LODE MINING CLAIM

BLM Date Stamp

RECEIVED
BLM AZ STATE OFFICE
2019 DEC -9 P 2:48
PHOENIX, ARIZONA

NOTICE IS HEREBY GIVEN that the LA PAZ-155 lode mining claim has been located

By: La Paz Rare Earth LLC

2 East Congress, Suite 900

Tucson, AZ 85701

The general course of this claim is SOUTH TO NORTH and it is situated in LA PAZ County, Arizona. This claim is 600 feet in length and 1500 feet in width.

This claim runs from the location monument on which this location notice is posted approximately 20 feet in a SOUTHERLY direction to the SOUTH end line and 1480 feet in a NORTHERLY direction to the NORTH end line. This claim is marked by six monuments, one at each corner and one at the center of each end line of the claim.

The location monument on which this notice is posted is situated within Section 15, Township 9 NORTH, Range 15 WEST, Gila & Salt River Meridian, Arizona and this claim encompasses portions of the following quarter section(s):

The NW ¼ of SEC 15, T9N, R15W; Gila & Salt River Meridian, Arizona.

AMC458590

The locality of this claim with reference to some natural object or permanent monument and additional information (if any) concerning its locality are as follows: THE NORTHEAST CORNER of the claim is located 5119 feet North and 5816 feet West from the Southwest Corner of Section 16, T 9 N, R 15 W, Gila & Salt River Meridian, LA PAZ COUNTY, AZ.

DATED AND POSTED on the ground this 10th day of SEPT, 2019.

By: JOEL KARTCHNER

Witness Anthony Garcia

AGENT: Darling Geomatics, Ltd.

9040 South Rita Road, Suite 2350

Tucson, AZ 85747

When Filed Return To:
John Petersen
1538 W. Camino Acierto
Sahuarita, AZ 85629

MINING CLAIM MAP

Lode (**X**) Placer ( )

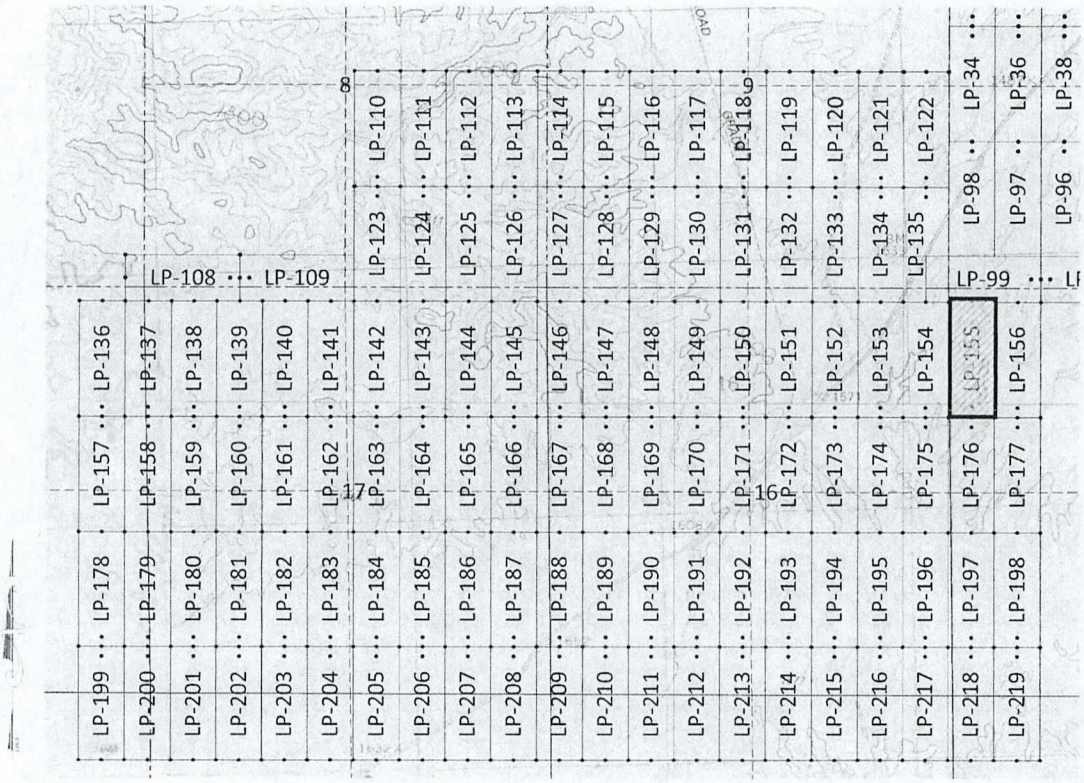

SCALE: 1" = 2400'

AMC458590

1. The above map depicts the LA PAZ-155 mining claim, which is located in Section(s) 15, Township 9N, Range 15W, Gila & Salt River Meridian, LA PAZ County, Arizona.

2. The type of corner and location monuments used are as follows: 2"X2"X5' WOOD POSTS.

3. The bearings and distances between claim corners are NORTH/SOUTH for side lines and EAST/WEST for end lines.

RECEIVED
BLM AZ STATE OFFICE
2019 DEC -9 P 2:48
PHOENIX, ARIZONA

When Filed Return To:
John Petersen
1538 W. Camino Acierto
Sahuarita, AZ 85629

2019-03[illegible]5
Page 1 of 2
SHELLY D BAKER, RECORDER
OFFICIAL RECORDS OF LA PAZ COUNTY, AZ
09-17-2019 03:05 PM Recording Fee $30.00

LOCATION NOTICE FOR LODE MINING CLAIM

BLM Date Stamp

RECEIVED
BLM AZ STATE OFFICE
2019 DEC -9 P 2:48
PHOENIX, ARIZONA

NOTICE IS HEREBY GIVEN that the LA PAZ-156 lode mining claim has been located

By: La Paz Rare Earth LLC

2 East Congress, Suite 900

Tucson, AZ 85701

The general course of this claim is SOUTH TO NORTH and it is situated in LA PAZ County, Arizona. This claim is 600 feet in length and 1500 feet in width.

This claim runs from the location monument on which this location notice is posted approximately 20 feet in a SOUTHERLY direction to the SOUTH end line and 1480 feet in a NORTHERLY direction to the NORTH end line. This claim is marked by six monuments, one at each corner and one at the center of each end line of the claim.

The location monument on which this notice is posted is situated within Section 15, Township 9 NORTH, Range 15 WEST, Gila & Salt River Meridian, Arizona and this claim encompasses portions of the following quarter section(s):

The NW ¼ of SEC 15, T9N, R15W; Gila & Salt River Meridian, Arizona.

AMC 459591

The locality of this claim with reference to some natural object or permanent monument and additional information (if any) concerning its locality are as follows: THE NORTHEAST CORNER of the claim is located 5119 feet North and 6416 feet West from the Southwest Corner of Section 16, T 9 N, R 15 W, Gila & Salt River Meridian, LA PAZ COUNTY, AZ.

DATED AND POSTED on the ground this 10TH day of SEPT, 2019.

By: JOEL KARTCHNER

Witness Anthony Lopez

AGENT: Darling Geomatics, Ltd.

9040 South Rita Road, Suite 2350

Tucson, AZ 85747

When Filed Return To:
John Petersen
1538 W. Camino Acierto
Sahuarita, AZ 85629

MINING CLAIM MAP

Lode (**X**) Placer ( )

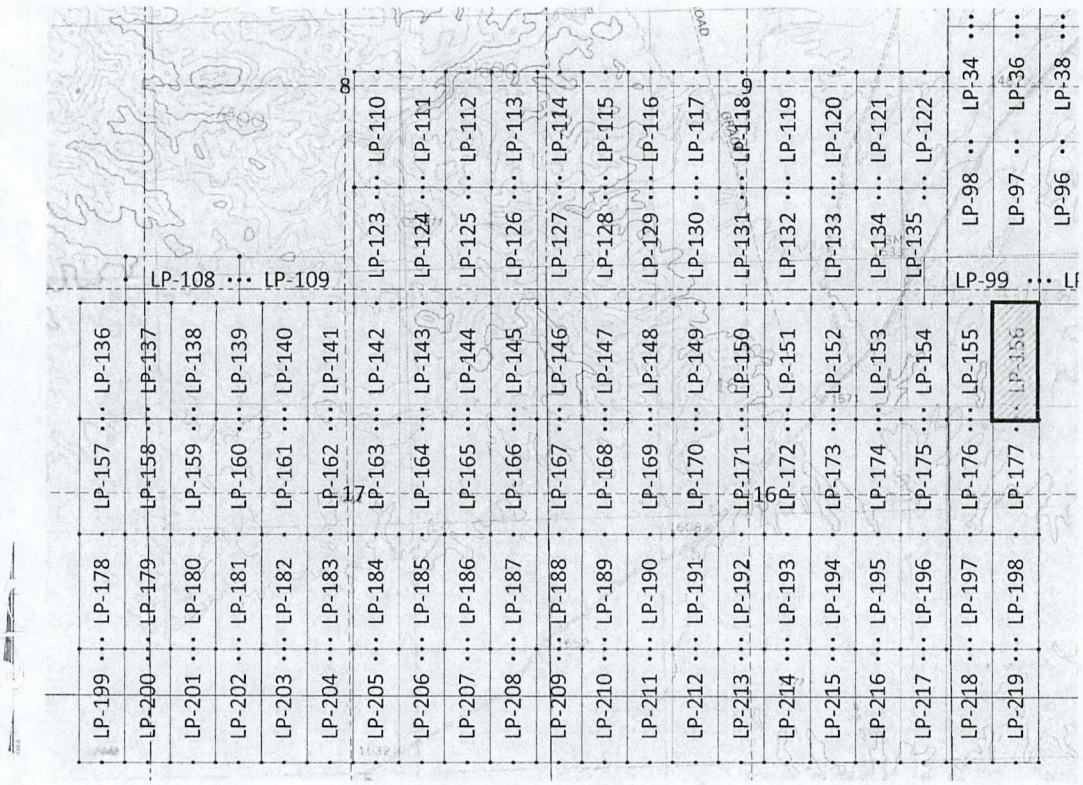

SCALE: 1" = 2400'

AMC 595911

1. The above map depicts the LA PAZ-156 mining claim, which is located in Section(s) 15, Township 9N, Range 15W, Gila & Salt River Meridian, LA PAZ County, Arizona.

2. The type of corner and location monuments used are as follows: 2"X2"X5' WOOD POSTS.

3. The bearings and distances between claim corners are NORTH/SOUTH for side lines and EAST/WEST for end lines.

RECEIVED
BLM AZ STATE OFFICE
2019 DEC -9 P 2:48
PHOENIX, ARIZONA

When Filed Return To:
John Petersen
1538 W. Camino Acierto
Sahuarita, AZ 85629

2019-03146
Page 1 of 2
SHELLY D BAKER, RECORDER
OFFICIAL RECORDS OF LA PAZ COUNTY, AZ
09-17-2019 03:05 PM Recording Fee $30.00

LOCATION NOTICE FOR LODE MINING CLAIM

BLM Date Stamp

RECEIVED
BLM AZ STATE OFFICE
2019 DEC -9 P 2:48
PHOENIX, ARIZONA

NOTICE IS HEREBY GIVEN that the LA PAZ-157 lode mining claim has been located

By: La Paz Rare Earth LLC

2 East Congress, Suite 900

Tucson, AZ 85701

The general course of this claim is NORTH TO SOUTH and it is situated in LA PAZ County, Arizona. This claim is 600 feet in length and 1500 feet in width.

This claim runs from the location monument on which this location notice is posted approximately 20 feet in a NORTHERLY direction to the NORTH end line and 1480 feet in a SOUTHERLY direction to the SOUTH end line. This claim is marked by six monuments, one at each corner and one at the center of each end line of the claim.

The location monument on which this notice is posted is situated within Section 18, Township 9 NORTH, Range 15 WEST, Gila & Salt River Meridian, Arizona and this claim encompasses portions of the following quarter section(s):

The NE ¼ and SE ¼ of SEC 18, T9N, R15W; Gila & Salt River Meridian, Arizona.

AMC458502

The locality of this claim with reference to some natural object or permanent monument and additional information (if any) concerning its locality are as follows: THE NORTHEAST CORNER of the claim is located 3619 feet North and 5584 feet East from the Southwest Corner of Section 16, T 9 N, R 15 W, Gila & Salt River Meridian, LA PAZ COUNTY, AZ.

DATED AND POSTED on the ground this 10TH day of SEPT, 2019.

By: JOEL KARTCHNER

Witness Anthony Gocciadello

AGENT: Darling Geomatics, Ltd.

9040 South Rita Road, Suite 2350

Tucson, AZ 85747

When Filed Return To:
John Petersen
1538 W. Camino Acierto
Sahuarita, AZ 85629

MINING CLAIM MAP

Lode (**X**) Placer ( )

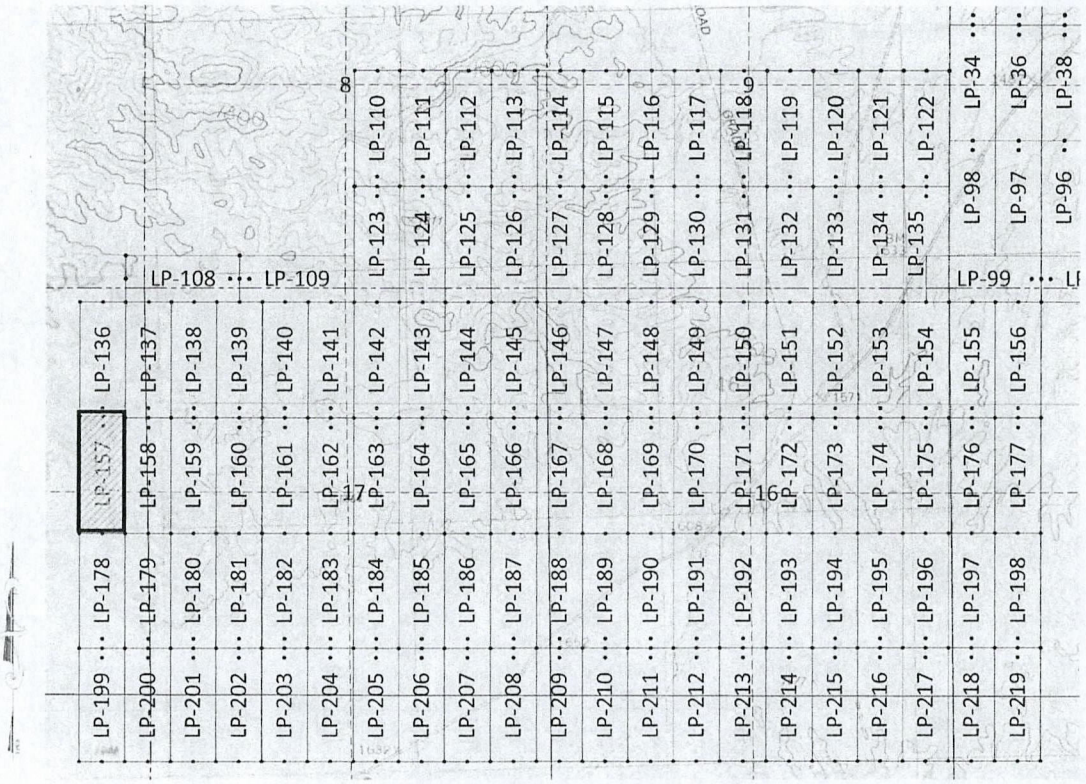

SCALE: 1" = 2400'

AMC458592

1. The above map depicts the LA PAZ-157 mining claim, which is located in Section(s) 18, Township 9N, Range 15W, Gila & Salt River Meridian, LA PAZ County, Arizona.

2. The type of corner and location monuments used are as follows: 2"X2"X5' WOOD POSTS.

3. The bearings and distances between claim corners are NORTH/SOUTH 1500 feet for side lines and EAST/WEST 600 feet for end lines.

RECEIVED
BLM AZ STATE OFFICE
2019 DEC -9 P 2:48
PHOENIX, ARIZONA

2019-03147
Page 1 of 2
SHELLY D BAKER, RECORDER
OFFICIAL RECORDS OF LA PAZ COUNTY, AZ
09-17-2019 03:05 PM Recording Fee $30.00

When Filed Return To:
John Petersen
1538 W. Camino Acierto
Sahuarita, AZ 85629

LOCATION NOTICE FOR LODE MINING CLAIM

BLM Date Stamp

RECEIVED
BLM AZ STATE OFFICE
2019 DEC -9 P 2:48
PHOENIX, ARIZONA

NOTICE IS HEREBY GIVEN that the LA PAZ-158 lode mining claim has been located

By: La Paz Rare Earth LLC

2 East Congress, Suite 900

Tucson, AZ 85701

The general course of this claim is NORTH TO SOUTH and it is situated in LA PAZ County, Arizona. This claim is 600 feet in length and 1500 feet in width.

This claim runs from the location monument on which this location notice is posted approximately 20 feet in a NORTHERLY direction to the NORTH end line and 1480 feet in a SOUTHERLY direction to the SOUTH end line. This claim is marked by six monuments, one at each corner and one at the center of each end line of the claim.

The location monument on which this notice is posted is situated within Section 17, Township 9 NORTH, Range 15 WEST, Gila & Salt River Meridian, Arizona and this claim encompasses portions of the following quarter section(s):

The NE ¼ and SE ¼ of SEC 18, and the NW ¼ and SW ¼ of SEC 17, T9N, R15W; Gila & Salt River Meridian, Arizona.

The locality of this claim with reference to some natural object or permanent monument and additional information (if any) concerning its locality are as follows: THE NORTHEAST CORNER of the claim is located 3619 feet North and 4984 feet East from the Southwest Corner of Section 16, T 9 N, R 15 W, Gila & Salt River Meridian, LA PAZ COUNTY, AZ.

AMC# 585633

DATED AND POSTED on the ground this 10th day of SEPT, 2019.

By: JOEL KARTCHNER

Witness Anthony Garcia

AGENT: Darling Geomatics, Ltd.

9040 South Rita Road, Suite 2350

Tucson, AZ 85747

When Filed Return To:
John Petersen
1538 W. Camino Acierto
Sahuarita, AZ 85629

MINING CLAIM MAP

Lode (**X**) Placer ( )

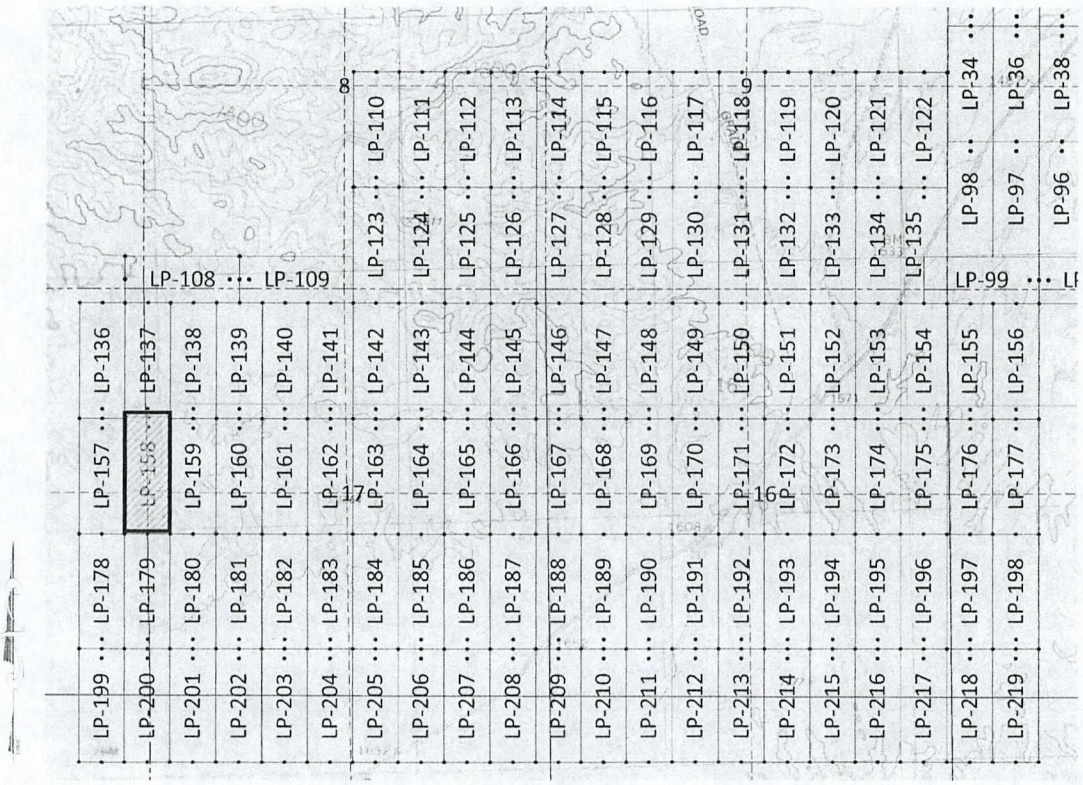

SCALE: 1" = 2400'

AMC458593

1. The above map depicts the LA PAZ-158 mining claim, which is located in Section(s) 17 and 18, Township 9N, Range 15W, Gila & Salt River Meridian, LA PAZ County, Arizona.

2. The type of corner and location monuments used are as follows: 2"X2"X5' WOOD POSTS.

3. The bearings and distances between claim corners are NORTH/SOUTH 1500 feet for side lines and EAST/WEST 600 feet for end lines.

RECEIVED
BLM AZ STATE OFFICE
2019 DEC -9 P 2:49
PHOENIX, ARIZONA

2019-03118
Page 1 of 2
SHELLY D BAKER, RECORDER
OFFICIAL RECORDS OF LA PAZ COUNTY, AZ
09-17-2019 03:05 PM Recording Fee $30.00

When Filed Return To:
John Petersen
1538 W. Camino Acierto
Sahuarita, AZ 85629

LOCATION NOTICE FOR LODE MINING CLAIM

BLM Date Stamp

RECEIVED
BLM AZ STATE OFFICE
2019 DEC -9 P 2:46
PHOENIX, ARIZONA

NOTICE IS HEREBY GIVEN that the LA PAZ-159 lode mining claim has been located

By: La Paz Rare Earth LLC

2 East Congress, Suite 900

Tucson, AZ 85701

The general course of this claim is NORTH TO SOUTH and it is situated in LA PAZ County, Arizona. This claim is 600 feet in length and 1500 feet in width.

This claim runs from the location monument on which this location notice is posted approximately 20 feet in a NORTHERLY direction to the NORTH end line and 1480 feet in a SOUTHERLY direction to the SOUTH end line. This claim is marked by six monuments, one at each corner and one at the center of each end line of the claim.

The location monument on which this notice is posted is situated within Section 17, Township 9 NORTH, Range 15 WEST, Gila & Salt River Meridian, Arizona and this claim encompasses portions of the following quarter section(s):

The NW ¼ and SW ¼ of SEC 17, T9N, R15W; Gila & Salt River Meridian, Arizona.

The locality of this claim with reference to some natural object or permanent monument and additional information (if any) concerning its locality are as follows: THE NORTHEAST CORNER of the claim is located 3619 feet North and 4384 feet East from the Southwest Corner of Section 16, T 9 N, R 15 W, Gila & Salt River Meridian, LA PAZ COUNTY, AZ.

AMC 458594

DATED AND POSTED on the ground this 10th day of SEPT, 2019.

By: JOEL KARTCHNER

Witness Anthony Garcia

AGENT: Darling Geomatics, Ltd.

9040 South Rita Road, Suite 2350

Tucson, AZ 85747

When Filed Return To:
John Petersen
1538 W. Camino Acierto
Sahuarita, AZ 85629

MINING CLAIM MAP

Lode (**X**) Placer ( )

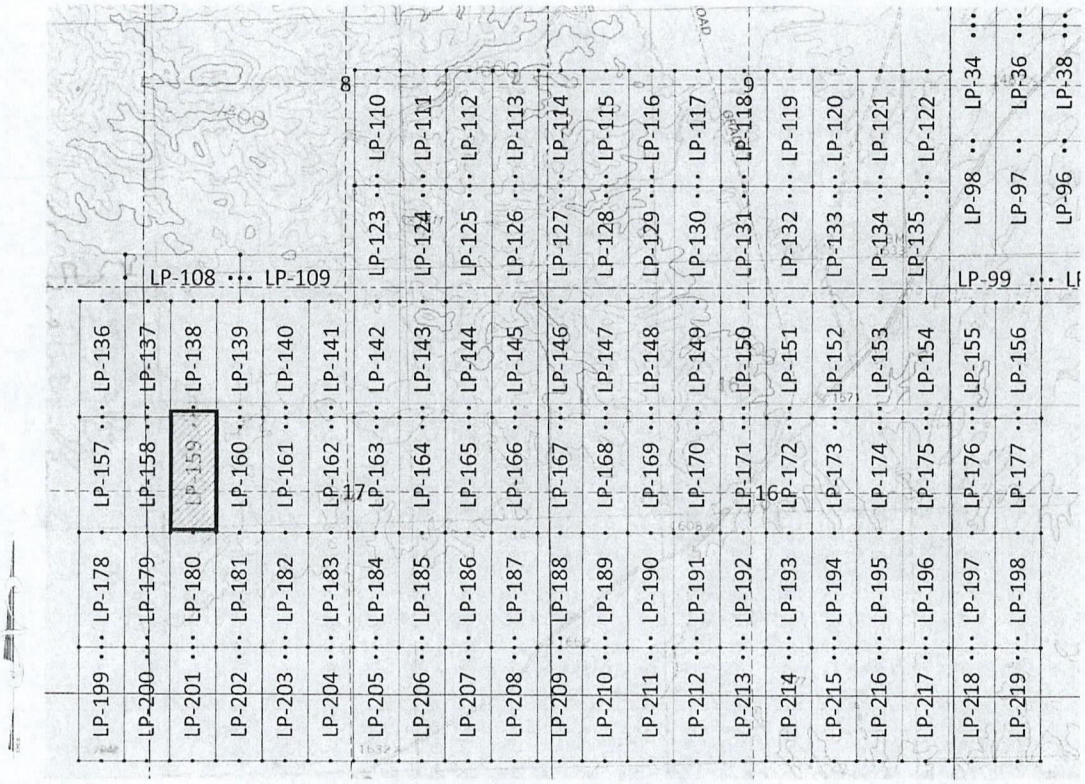

SCALE: 1" = 2400'

1. The above map depicts the LA PAZ-159 mining claim, which is located in Section(s) 17 Township 9N, Range 15W, Gila & Salt River Meridian, LA PAZ County, Arizona.

2. The type of corner and location monuments used are as follows: 2"X2"X5' WOOD POSTS.

3. The bearings and distances between claim corners are NORTH/SOUTH 1500 feet for side lines and EAST/WEST 600 feet for end lines.

AMC458594

RECEIVED
BLM AZ STATE OFFICE
2019 DEC -9 P 2:49
PHOENIX, ARIZONA

When Filed Return To:
John Petersen
1538 W. Camino Acierto
Sahuarita, AZ 85629

2019-03119
Page 1 of 2
SHELLY D BAKER, RECORDER
OFFICIAL RECORDS OF LA PAZ COUNTY, AZ
09-17-2019 03:05 PM Recording Fee $30.00

LOCATION NOTICE FOR LODE MINING CLAIM

BLM Date Stamp

RECEIVED
BLM AZ STATE OFFICE
2019 DEC -9 P 2:49
PHOENIX, ARIZONA

NOTICE IS HEREBY GIVEN that the LA PAZ-160 lode mining claim has been located

By: La Paz Rare Earth LLC

2 East Congress, Suite 900

Tucson, AZ 85701

The general course of this claim is NORTH TO SOUTH and it is situated in LA PAZ County, Arizona. This claim is 600 feet in length and 1500 feet in width.

This claim runs from the location monument on which this location notice is posted approximately 20 feet in a NORTHERLY direction to the NORTH end line and 1480 feet in a SOUTHERLY direction to the SOUTH end line. This claim is marked by six monuments, one at each corner and one at the center of each end line of the claim.

The location monument on which this notice is posted is situated within Section 17, Township 9 NORTH, Range 15 WEST, Gila & Salt River Meridian, Arizona and this claim encompasses portions of the following quarter section(s):

The NW ¼ and SW ¼ of SEC 17, T9N, R15W; Gila & Salt River Meridian, Arizona.

The locality of this claim with reference to some natural object or permanent monument and additional information (if any) concerning its locality are as follows: THE NORTHEAST CORNER of the claim is located 3619 feet North and 3784 feet East from the Southwest Corner of Section 16, T 9 N, R 15 W, Gila & Salt River Meridian, LA PAZ COUNTY, AZ.

AMC458595

DATED AND POSTED on the ground this 10th day of SEPT, 2019.

By: JOEL KARTCHNER

Witness Anthony Garcia

AGENT: Darling Geomatics, Ltd.

9040 South Rita Road, Suite 2350

Tucson, AZ 85747

When Filed Return To:
John Petersen
1538 W. Camino Acierto
Sahuarita, AZ 85629

MINING CLAIM MAP

Lode (**X**) Placer ( )

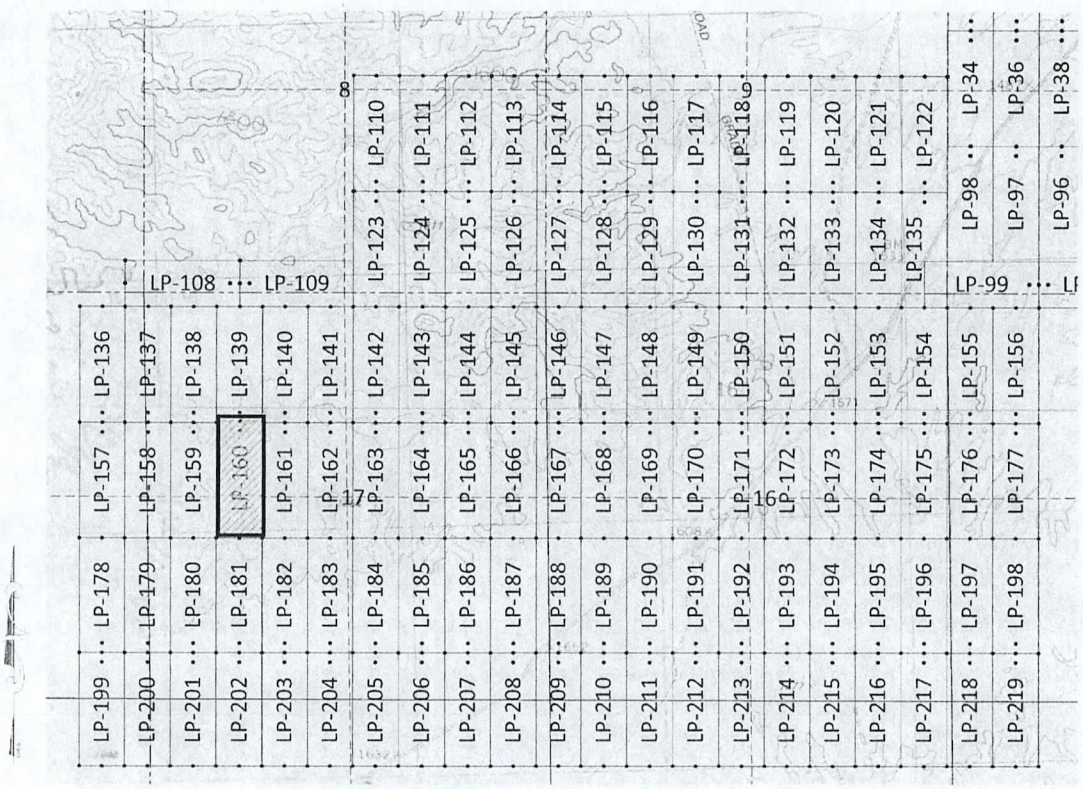

SCALE: 1" = 2400'

AM458595

1. The above map depicts the LA PAZ-160 mining claim, which is located in Section(s) 17 Township 9N, Range 15W, Gila & Salt River Meridian, LA PAZ County, Arizona.

2. The type of corner and location monuments used are as follows: 2"X2"X5' WOOD POSTS.

3. The bearings and distances between claim corners are NORTH/SOUTH for side lines and EAST/WEST for end lines.

RECEIVED
BLM AZ STATE OFFICE
2019 DEC -9 P 2:49
PHOENIX, ARIZONA

When Filed Return To:
John Petersen
1538 W. Camino Acierto
Sahuarita, AZ 85629

2019-03[illegible]0
Page 1 of 2
SHELLY D BAKER, RECORDER
OFFICIAL RECORDS OF LA PAZ COUNTY, AZ
09-17-2019 03:05 PM Recording Fee $30.00

LOCATION NOTICE FOR LODE MINING CLAIM

BLM Date Stamp

RECEIVED
BLM AZ STATE OFFICE
PHOENIX, ARIZONA
2019 DEC -6 P 2:49

NOTICE IS HEREBY GIVEN that the LA PAZ-161 lode mining claim has been located

By: La Paz Rare Earth LLC

2 East Congress, Suite 900

Tucson, AZ 85701

The general course of this claim is NORTH TO SOUTH and it is situated in LA PAZ County, Arizona. This claim is 600 feet in length and 1500 feet in width.

This claim runs from the location monument on which this location notice is posted approximately 20 feet in a NORTHERLY direction to the NORTH end line and 1480 feet in a SOUTHERLY direction to the SOUTH end line. This claim is marked by six monuments, one at each corner and one at the center of each end line of the claim.

The location monument on which this notice is posted is situated within Section 17, Township 9 NORTH, Range 15 WEST, Gila & Salt River Meridian, Arizona and this claim encompasses portions of the following quarter section(s):

The NW ¼ and SW ¼ of SEC 17, T9N, R15W; Gila & Salt River Meridian, Arizona.

The locality of this claim with reference to some natural object or permanent monument and additional information (if any) concerning its locality are as follows: THE NORTHEAST CORNER of the claim is located 3619 feet North and 3184 feet East from the Southwest Corner of Section 16, T 9 N, R 15 W, Gila & Salt River Meridian, LA PAZ COUNTY, AZ.

AMC458596

DATED AND POSTED on the ground this 10th day of SEPT, 2019.

By: JOEL KARTCHNER

Witness: Anthony Garcia

AGENT: Darling Geomatics, Ltd.

9040 South Rita Road, Suite 2350

Tucson, AZ 85747

When Filed Return To:
John Petersen
1538 W. Camino Acierto
Sahuarita, AZ 85629

MINING CLAIM MAP

Lode (**X**) Placer ( )

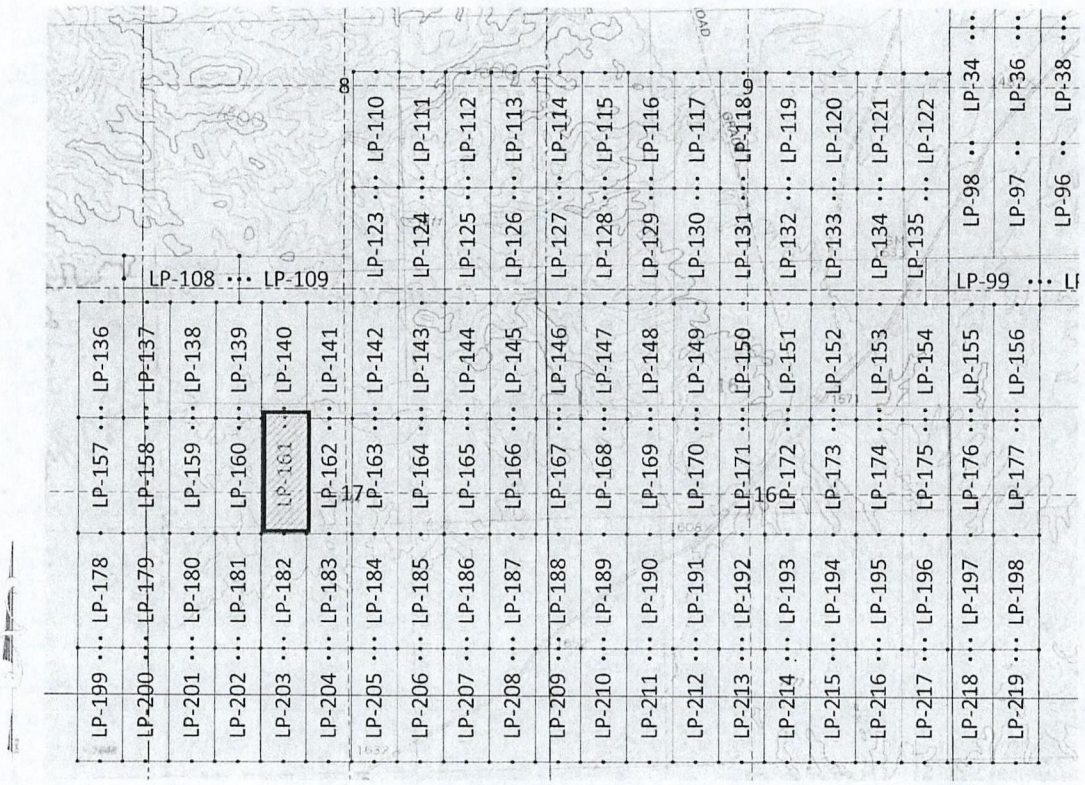

SCALE: 1" = 2400'

AMC458596

1. The above map depicts the LA PAZ-161 mining claim, which is located in Section(s) 17 Township 9N, Range 15W, Gila & Salt River Meridian, LA PAZ County, Arizona.

2. The type of corner and location monuments used are as follows: 2"X2"X5' WOOD POSTS.

3. The bearings and distances between claim corners are NORTH/SOUTH 1500 feet for side lines and EAST/WEST 600 feet for end lines.

RECEIVED
BLM AZ STATE OFFICE
2019 DEC -9 P 2:49
PHOENIX, ARIZONA

When Filed Return To:
John Petersen
1538 W. Camino Acierto
Sahuarita, AZ 85629

2019-03151
Page 1 of 2
SHELLY D BAKER, RECORDER
OFFICIAL RECORDS OF LA PAZ COUNTY, AZ
09-17-2019 03:05 PM Recording Fee $30.00

LOCATION NOTICE FOR LODE MINING CLAIM

BLM Date Stamp

RECEIVED
BLM AZ STATE OFFICE
2019 DEC -9 P 2:49
PHOENIX, ARIZONA

NOTICE IS HEREBY GIVEN that the LA PAZ-162 lode mining claim has been located

By: La Paz Rare Earth LLC

2 East Congress, Suite 900

Tucson, AZ 85701

The general course of this claim is NORTH TO SOUTH and it is situated in LA PAZ County, Arizona. This claim is 600 feet in length and 1500 feet in width.

This claim runs from the location monument on which this location notice is posted approximately 20 feet in a NORTHERLY direction to the NORTH end line and 1480 feet in a SOUTHERLY direction to the SOUTH end line. This claim is marked by six monuments, one at each corner and one at the center of each end line of the claim.

The location monument on which this notice is posted is situated within Section 17, Township 9 NORTH, Range 15 WEST, Gila & Salt River Meridian, Arizona and this claim encompasses portions of the following quarter section(s):

The NW ¼, SW ¼, NE ¼ and the SE ¼ of SEC 17, T9N, R15W; Gila & Salt River Meridian, Arizona.

The locality of this claim with reference to some natural object or permanent monument and additional information (if any) concerning its locality are as follows: THE NORTHEAST CORNER of the claim is located 3619 feet North and 2584 feet East from the Southwest Corner of Section 16, T 9 N, R 15 W, Gila & Salt River Meridian, LA PAZ COUNTY, AZ.

AMC458597

DATED AND POSTED on the ground this 10th day of SEPT, 2019.

By: JOEL KARTCHNER

Witness Anthony Garcia

AGENT: Darling Geomatics, Ltd.

9040 South Rita Road, Suite 2350

Tucson, AZ 85747

When Filed Return To:
John Petersen
1538 W. Camino Acierto
Sahuarita, AZ 85629

MINING CLAIM MAP

Lode (**X**) Placer ( )

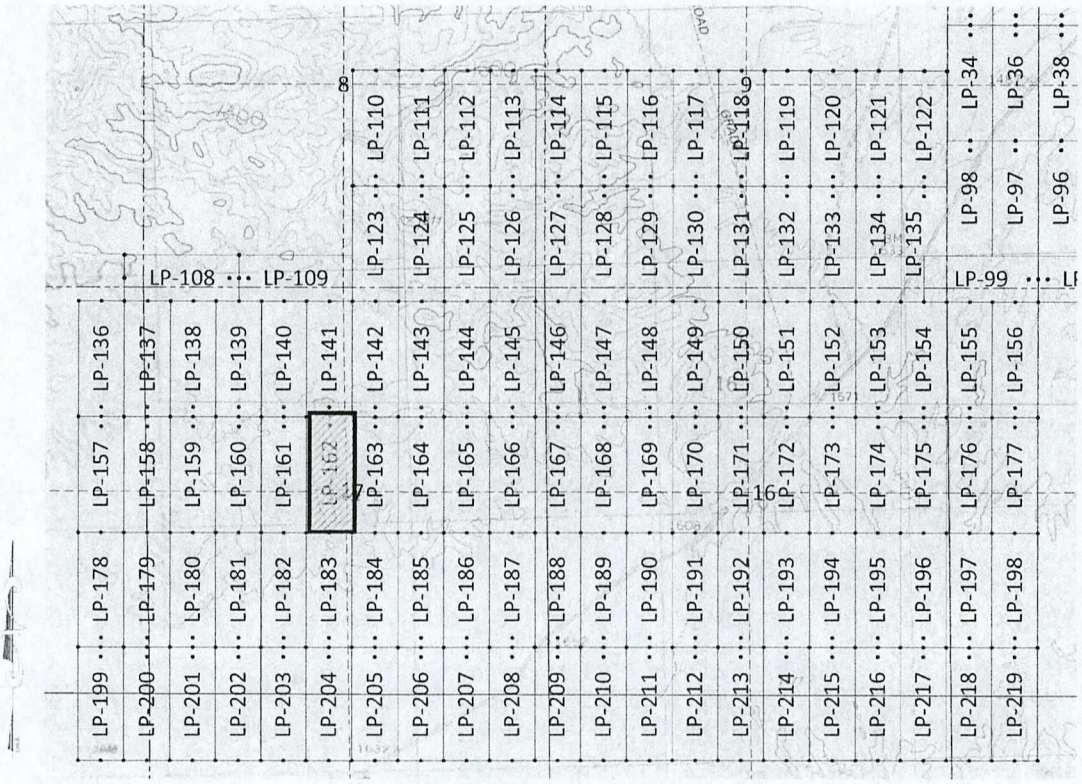

SCALE: 1" = 2400'

1. The above map depicts the LA PAZ-162 mining claim, which is located in Section(s) 17 Township 9N, Range 15W, Gila & Salt River Meridian, LA PAZ County, Arizona.

2. The type of corner and location monuments used are as follows: 2"X2"X5' WOOD POSTS.

3. The bearings and distances between claim corners are NORTH/SOUTH 1500 feet for side lines and EAST/WEST 600 feet for end lines.

AMC458597

RECEIVED
BLM AZ STATE OFFICE
2019 DEC 9 P 2:49
PHOENIX, ARIZONA

When Filed Return To:
John Petersen
1538 W. Camino Acierto
Sahuarita, AZ 85629

2019-03[illegible]2
Page 1 of 2
SHELLY D BAKER, RECORDER
OFFICIAL RECORDS OF LA PAZ COUNTY, AZ
09-17-2019 03:05 PM Recording Fee $30.00

LOCATION NOTICE FOR LODE MINING CLAIM

BLM Date Stamp

RECEIVED
BLM AZ STATE OFFICE
2019 DEC -9 P 3:49
PHOENIX, ARIZONA

NOTICE IS HEREBY GIVEN that the LA PAZ-163 lode mining claim has been located

By: La Paz Rare Earth LLC

2 East Congress, Suite 900

Tucson, AZ 85701

The general course of this claim is NORTH TO SOUTH and it is situated in LA PAZ County, Arizona. This claim is 600 feet in length and 1500 feet in width.

This claim runs from the location monument on which this location notice is posted approximately 20 feet in a NORTHERLY direction to the NORTH end line and 1480 feet in a SOUTHERLY direction to the SOUTH end line. This claim is marked by six monuments, one at each corner and one at the center of each end line of the claim.

The location monument on which this notice is posted is situated within Section 17, Township 9 NORTH, Range 15 WEST, Gila & Salt River Meridian, Arizona and this claim encompasses portions of the following quarter section(s):

The NE ¼ and the SE ¼ of SEC 17, T9N, R15W; Gila & Salt River Meridian, Arizona.

The locality of this claim with reference to some natural object or permanent monument and additional information (if any) concerning its locality are as follows: THE NORTHEAST CORNER of the claim is located 3619 feet North and 1984 feet East from the Southwest Corner of Section 16, T 9 N, R 15 W, Gila & Salt River Meridian, LA PAZ COUNTY, AZ.

AMC 585598

DATED AND POSTED on the ground this 10th day of SEPT, 2019.

By: JOEL KARTCHNER

Witness Anthony Garcia

AGENT: Darling Geomatics, Ltd.

9040 South Rita Road, Suite 2350

Tucson, AZ 85747

When Filed Return To:
John Petersen
1538 W. Camino Acierto
Sahuarita, AZ 85629

MINING CLAIM MAP

Lode (**X**) Placer ( )



SCALE: 1" = 2400'

AMC458598

1. The above map depicts the LA PAZ-163 mining claim, which is located in Section(s) 17 Township 9N, Range 15W, Gila & Salt River Meridian, LA PAZ County, Arizona.

2. The type of corner and location monuments used are as follows: 2"X2"X5' WOOD POSTS.

3. The bearings and distances between claim corners are NORTH/SOUTH for side lines and EAST/WEST for end lines.

RECEIVED
BLM AZ STATE OFFICE
2016 DEC -9 P 2:49
PHOENIX, ARIZONA

When Filed Return To:
John Petersen
1538 W. Camino Acierto
Sahuarita, AZ 85629

2019-03143
Page 1 of 2
SHELLY D BAKER, RECORDER
OFFICIAL RECORDS OF LA PAZ COUNTY, AZ
09-17-2019 03:05 PM Recording Fee $30.00

LOCATION NOTICE FOR LODE MINING CLAIM

BLM Date Stamp

RECEIVED
BLM AZ STATE OFFICE
2019 DEC -9 P 2:49
PHOENIX, ARIZONA

NOTICE IS HEREBY GIVEN that the LA PAZ-164 lode mining claim has been located

By: La Paz Rare Earth LLC

2 East Congress, Suite 900

Tucson, AZ 85701

The general course of this claim is NORTH TO SOUTH and it is situated in LA PAZ County, Arizona. This claim is 600 feet in length and 1500 feet in width.

This claim runs from the location monument on which this location notice is posted approximately 20 feet in a NORTHERLY direction to the NORTH end line and 1480 feet in a SOUTHERLY direction to the SOUTH end line. This claim is marked by six monuments, one at each corner and one at the center of each end line of the claim.

The location monument on which this notice is posted is situated within Section 17, Township 9 NORTH, Range 15 WEST, Gila & Salt River Meridian, Arizona and this claim encompasses portions of the following quarter section(s):

The NE ¼ and the SE ¼ of SEC 17, T9N, R15W; Gila & Salt River Meridian, Arizona.

The locality of this claim with reference to some natural object or permanent monument and additional information (if any) concerning its locality are as follows: THE NORTHEAST CORNER of the claim is located 3619 feet North and 1384 feet East from the Southwest Corner of Section 16, T 9 N, R 15 W, Gila & Salt River Meridian, LA PAZ COUNTY, AZ.

AMC 459599

DATED AND POSTED on the ground this 10th day of SEPT, 2019.

By: JOEL KARTCHNER

Witness Anthony Garcia

AGENT: Darling Geomatics, Ltd.
9040 South Rita Road, Suite 2350
Tucson, AZ 85747

When Filed Return To:
John Petersen
1538 W. Camino Acierto
Sahuarita, AZ 85629

MINING CLAIM MAP

Lode (**X**) Placer ( )

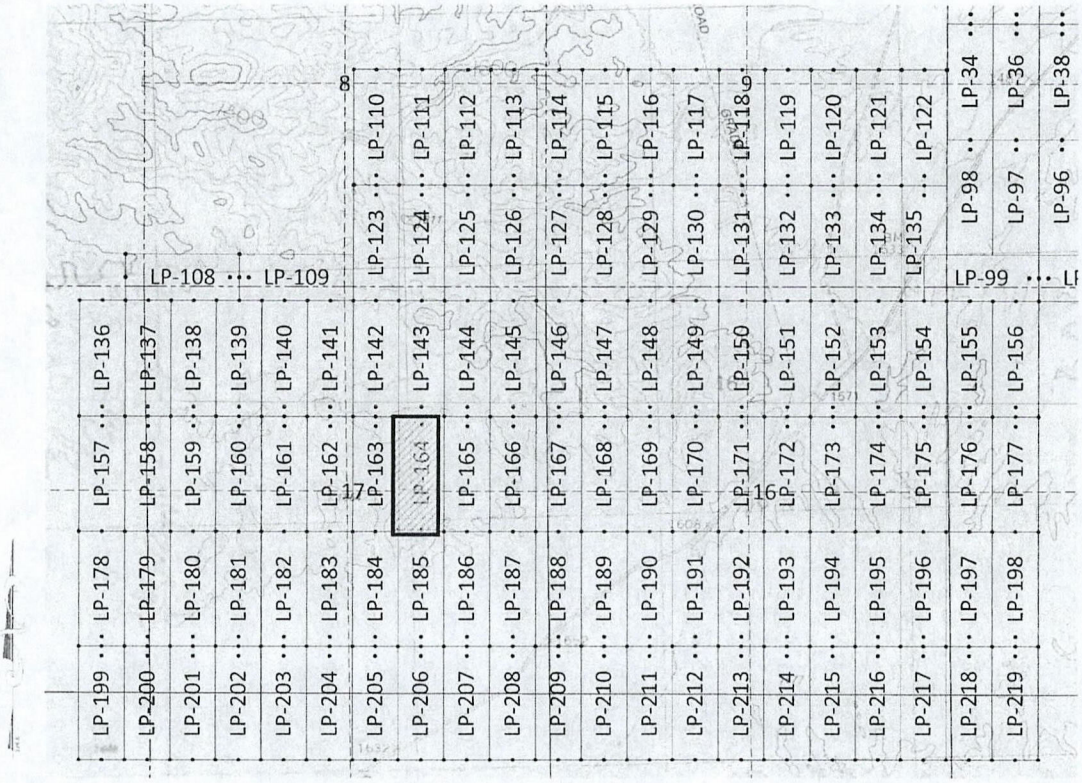

SCALE: 1" = 2400'

AMC458599

1. The above map depicts the LA PAZ-164 mining claim, which is located in Section(s) 17 Township 9N, Range 15W, Gila & Salt River Meridian, LA PAZ County, Arizona.

2. The type of corner and location monuments used are as follows: 2"X2"X5' WOOD POSTS.

3. The bearings and distances between claim corners are NORTH/SOUTH for side lines and EAST/WEST for end lines.

RECEIVED
BLM AZ STATE OFFICE
2019 DEC -9 P 2:49
PHOENIX, ARIZONA

When Filed Return To:
John Petersen
1538 W. Camino Acierto
Sahuarita, AZ 85629

2019-03[redacted]4
Page 1 of 2
SHELLY D BAKER, RECORDER
OFFICIAL RECORDS OF LA PAZ COUNTY, AZ
09-17-2019 03:05 PM Recording Fee $30.00

LOCATION NOTICE FOR LODE MINING CLAIM

BLM Date Stamp

RECEIVED
BLM AZ STATE OFFICE
2019 DEC -9 P 2:49
PHOENIX, ARIZONA

NOTICE IS HEREBY GIVEN that the LA PAZ-165 lode mining claim has been located

By: La Paz Rare Earth LLC

2 East Congress, Suite 900

Tucson, AZ 85701

The general course of this claim is NORTH TO SOUTH and it is situated in LA PAZ County, Arizona. This claim is 600 feet in length and 1500 feet in width.

This claim runs from the location monument on which this location notice is posted approximately 20 feet in a NORTHERLY direction to the NORTH end line and 1480 feet in a SOUTHERLY direction to the SOUTH end line. This claim is marked by six monuments, one at each corner and one at the center of each end line of the claim.

The location monument on which this notice is posted is situated within Section 17, Township 9 NORTH, Range 15 WEST, Gila & Salt River Meridian, Arizona and this claim encompasses portions of the following quarter section(s):

The NE ¼ and the SE ¼ of SEC 17, T9N, R15W; Gila & Salt River Meridian, Arizona.

The locality of this claim with reference to some natural object or permanent monument and additional information (if any) concerning its locality are as follows: THE NORTHEAST CORNER of the claim is located 3619 feet North and 784 feet East from the Southwest Corner of Section 16, T 9 N, R 15 W, Gila & Salt River Meridian, LA PAZ COUNTY, AZ.

AMC458600

DATED AND POSTED on the ground this 10TH day of SEPT, 2019.

By: JOEL KARTCHNER

Witness Anthony Garcia

AGENT: Darling Geomatics, Ltd.

9040 South Rita Road, Suite 2350

Tucson, AZ 85747

When Filed Return To:
John Petersen
1538 W. Camino Acierto
Sahuarita, AZ 85629

MINING CLAIM MAP

Lode (**X**) Placer ( )

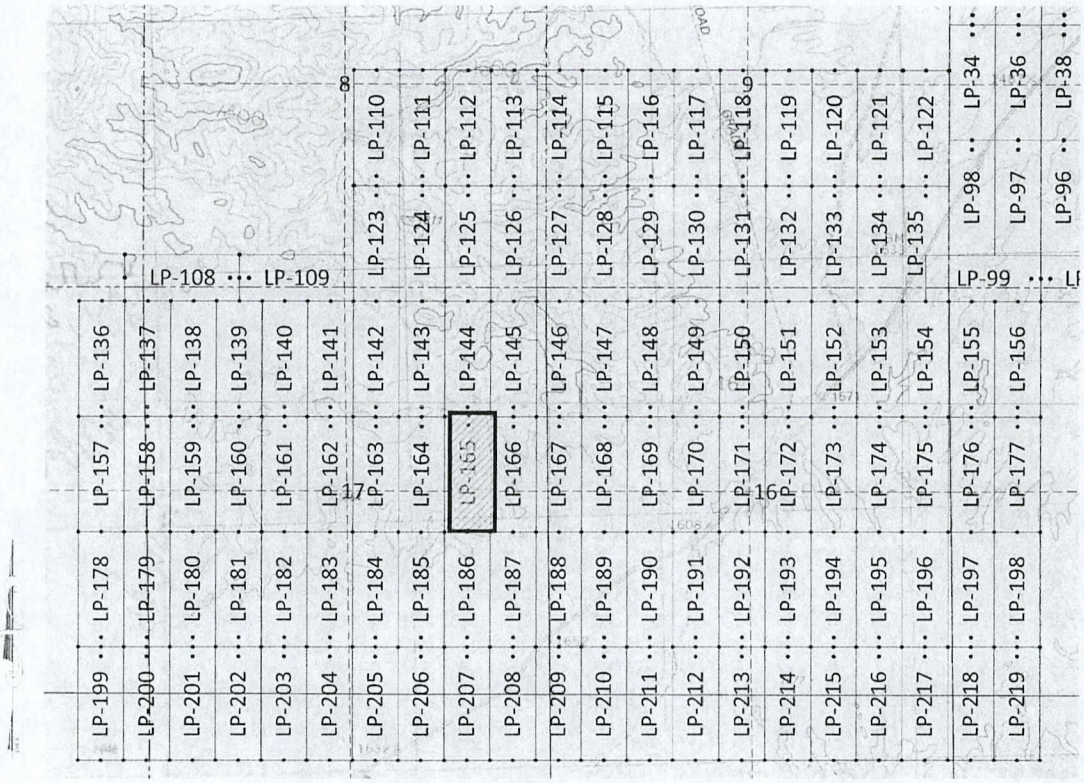

SCALE: 1" = 2400'

AMC458600

1. The above map depicts the LA PAZ-165 mining claim, which is located in Section(s) 17 Township 9N, Range 15W, Gila & Salt River Meridian, LA PAZ County, Arizona.

2. The type of corner and location monuments used are as follows: 2"X2"X5' WOOD POSTS.

3. The bearings and distances between claim corners are NORTH/SOUTH 1500 feet for side lines and EAST/WEST 600 feet for end lines.

RECEIVED
BLM AZ STATE OFFICE
2010 DEC -9 P 2:49
PHOENIX, ARIZONA

2019-03105
Page 1 of 2
SHELLY D BAKER, RECORDER
OFFICIAL RECORDS OF LA PAZ COUNTY, AZ
09-17-2019 03:05 PM Recording Fee $30.00

When Filed Return To:
John Petersen
1538 W. Camino Acierto
Sahuarita, AZ 85629

LOCATION NOTICE FOR LODE MINING CLAIM

BLM Date Stamp

RECEIVED
BLM AZ STATE OFFICE
2019 DEC -9 P 2:49
PHOENIX, ARIZONA

NOTICE IS HEREBY GIVEN that the LA PAZ-166 lode mining claim has been located

By: La Paz Rare Earth LLC

2 East Congress, Suite 900

Tucson, AZ 85701

The general course of this claim is NORTH TO SOUTH and it is situated in LA PAZ County, Arizona. This claim is 600 feet in length and 1500 feet in width.

This claim runs from the location monument on which this location notice is posted approximately 20 feet in a NORTHERLY direction to the NORTH end line and 1480 feet in a SOUTHERLY direction to the SOUTH end line. This claim is marked by six monuments, one at each corner and one at the center of each end line of the claim.

The location monument on which this notice is posted is situated within Section 17, Township 9 NORTH, Range 15 WEST, Gila & Salt River Meridian, Arizona and this claim encompasses portions of the following quarter section(s):

The NE ¼ and the SE ¼ of SEC 17, T9N, R15W; Gila & Salt River Meridian, Arizona.

The locality of this claim with reference to some natural object or permanent monument and additional information (if any) concerning its locality are as follows: THE NORTHEAST CORNER of the claim is located 3619 feet North and 184 feet East from the Southwest Corner of Section 16, T 9 N, R 15 W, Gila & Salt River Meridian, LA PAZ COUNTY, AZ.

AMC458601

DATED AND POSTED on the ground this 10th day of SEPT, 2019.

By: JOEL KARTCHNER

Witness Anthony Garcia

AGENT: Darling Geomatics, Ltd.

9040 South Rita Road, Suite 2350

Tucson, AZ 85747

When Filed Return To:
John Petersen
1538 W. Camino Acierto
Sahuarita, AZ 85629

MINING CLAIM MAP

Lode (**X**) Placer ( )

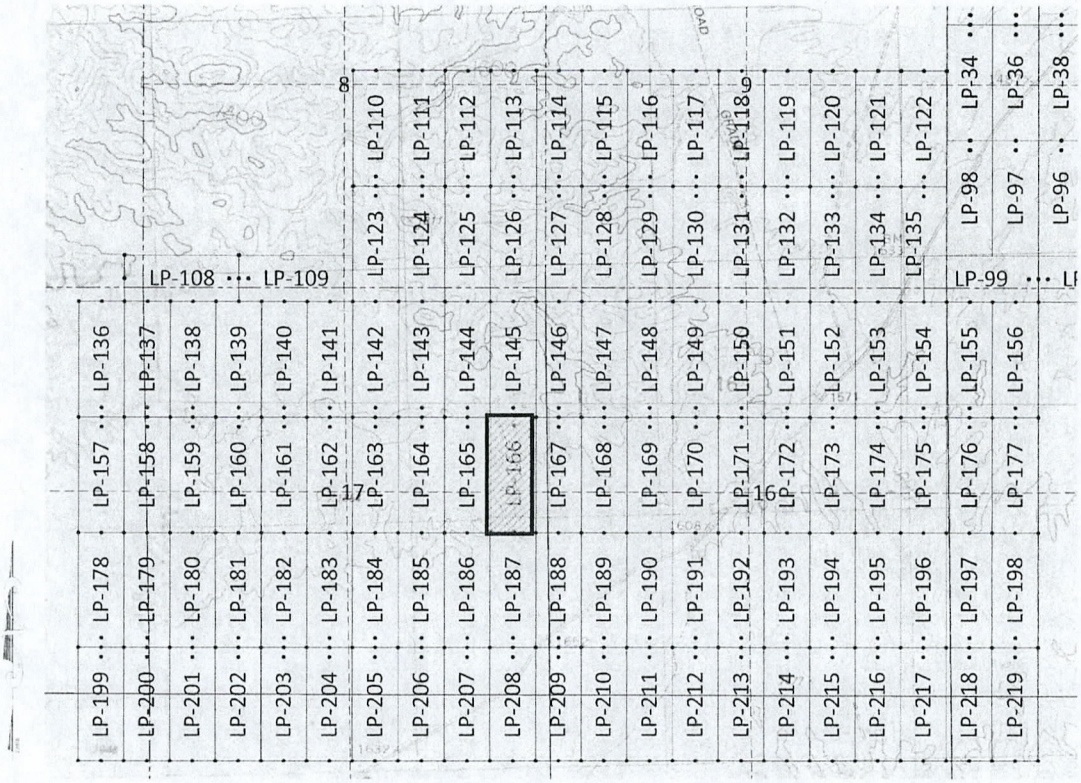

SCALE: 1" = 2400'

AMC458601

1. The above map depicts the LA PAZ-166 mining claim, which is located in Section(s) 17 Township 9N, Range 15W, Gila & Salt River Meridian, LA PAZ County, Arizona.

2. The type of corner and location monuments used are as follows: 2"X2"X5' WOOD POSTS.

3. The bearings and distances between claim corners are NORTH/SOUTH for side lines and EAST/WEST for end lines.

RECEIVED
BLM AZ STATE OFFICE
2009 DEC -9 P 2:49
PHOENIX, ARIZONA

2019-03106
Page 1 of 2
SHELLY D BAKER, RECORDER
OFFICIAL RECORDS OF LA PAZ COUNTY, AZ
09-17-2019 03:05 PM Recording Fee $30.00

When Filed Return To:
John Petersen
1538 W. Camino Acierto
Sahuarita, AZ 85629

LOCATION NOTICE FOR LODE MINING CLAIM

BLM Date Stamp

RECEIVED
BLM AZ STATE OFFICE
2019 DEC -9 P 2:49
PHOENIX, ARIZONA

NOTICE IS HEREBY GIVEN that the LA PAZ-167 lode mining claim has been located

By: La Paz Rare Earth LLC

2 East Congress, Suite 900

Tucson, AZ 85701

The general course of this claim is NORTH TO SOUTH and it is situated in LA PAZ County, Arizona. This claim is 600 feet in length and 1500 feet in width.

This claim runs from the location monument on which this location notice is posted approximately 20 feet in a NORTHERLY direction to the NORTH end line and 1480 feet in a SOUTHERLY direction to the SOUTH end line. This claim is marked by six monuments, one at each corner and one at the center of each end line of the claim.

The location monument on which this notice is posted is situated within Section 16, Township 9 NORTH, Range 15 WEST Gila & Salt River Meridian, Arizona and this claim encompasses portions of the following quarter section(s):

The NW ¼ and the SW ¼ of SEC 16,and the NE ¼ and SE ¼ of Sec 17, T9N, R15W; Gila & Salt River Meridian, Arizona.

The locality of this claim with reference to some natural object or permanent monument and additional information (if any) concerning its locality are as follows: THE NORTHEAST CORNER of the claim is located 3619 feet North and 1616 feet West from the Southwest Corner of Section 16, T 9 N, R 15 W, Gila & Salt River Meridian, LA PAZ COUNTY, AZ.

AMC458602

DATED AND POSTED on the ground this 10th day of SEPT, 2019.

By: JOEL KARTCHNER

Witness Anthony Garcia

AGENT: Darling Geomatics, Ltd.

9040 South Rita Road, Suite 2350

Tucson, AZ 85747

When Filed Return To:
John Petersen
1538 W. Camino Acierto
Sahuarita, AZ 85629

MINING CLAIM MAP

Lode (**X**) Placer ( )

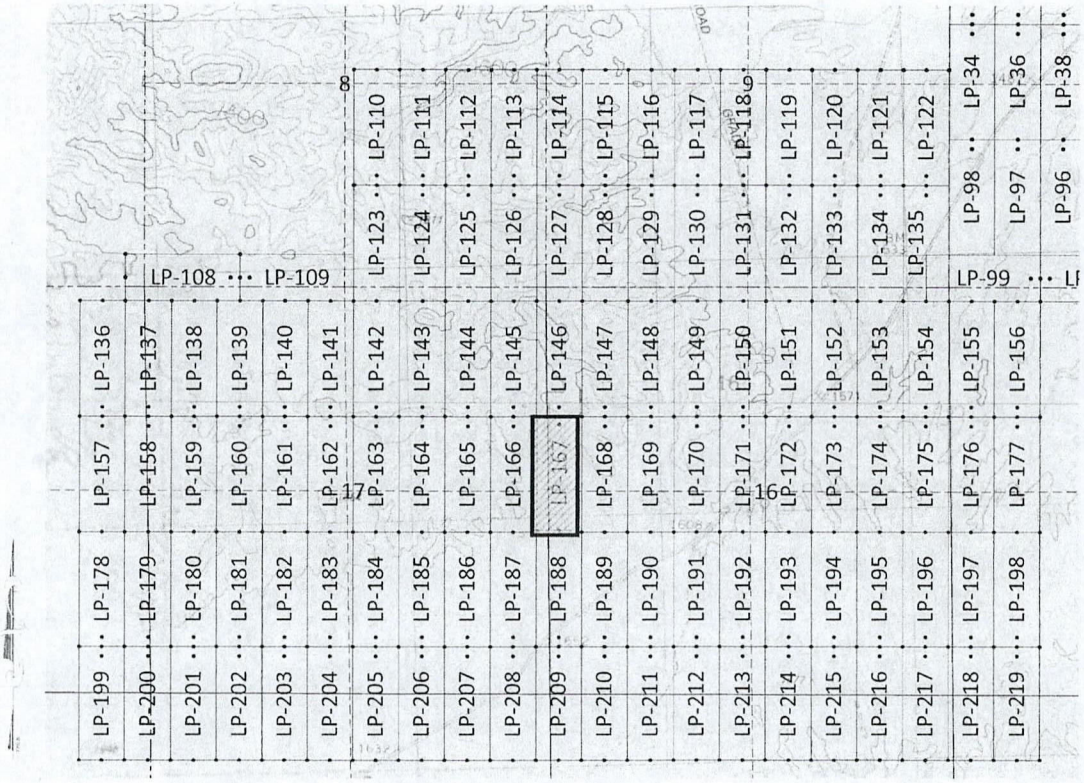

SCALE: 1" = 2400'

AMC458602

1. The above map depicts the LA PAZ-167 mining claim, which is located in Section(s) 16 and 17, Township 9N, Range 15W, Gila & Salt River Meridian, LA PAZ County, Arizona.

2. The type of corner and location monuments used are as follows: 2"X2"X5' WOOD POSTS.

3. The bearings and distances between claim corners are NORTH/SOUTH for side lines and EAST/WEST for end lines.

RECEIVED
BLM AZ STATE OFFICE
2019 DEC -9 P 2:20
PHOENIX, ARIZONA

When Filed Return To:
John Petersen
1538 W. Camino Acierto
Sahuarita, AZ 85629

2019-03157
Page 1 of 2
SHELLY D BAKER, RECORDER
OFFICIAL RECORDS OF LA PAZ COUNTY, AZ
09-17-2019 03:05 PM Recording Fee $30.00

LOCATION NOTICE FOR LODE MINING CLAIM

BLM
Date
Stamp

RECEIVED
BLM AZ STATE OFFICE
2019 DEC -9 P 2:10
PHOENIX, ARIZONA

NOTICE IS HEREBY GIVEN that the LA PAZ-168 lode mining claim has been located

By: La Paz Rare Earth LLC

2 East Congress, Suite 900

Tucson, AZ 85701

The general course of this claim is NORTH TO SOUTH and it is situated in LA PAZ County, Arizona. This claim is 600 feet in length and 1500 feet in width.

This claim runs from the location monument on which this location notice is posted approximately 20 feet in a NORTHERLY direction to the NORTH end line and 1480 feet in a SOUTHERLY direction to the SOUTH end line. This claim is marked by six monuments, one at each corner and one at the center of each end line of the claim.

The location monument on which this notice is posted is situated within Section 16, Township 9 NORTH, Range 15 WEST, Gila & Salt River Meridian, Arizona and this claim encompasses portions of the following quarter section(s):
The NW ¼ and the SW ¼ of SEC 16, T9N, R15W; Gila & Salt River Meridian, Arizona.

The locality of this claim with reference to some natural object or permanent monument and additional information (if any) concerning its locality are as follows: THE NORTHEAST CORNER of the claim is located 3619 feet North and 1016 feet West from the Southwest Corner of Section 16, T 9 N, R 15 W, Gila & Salt River Meridian, LA PAZ COUNTY, AZ.

AMC458603

DATED AND POSTED on the ground this 10th day of SEPT, 2019.

By: JOEL KARTCHNER

Witness Anthony Garcia

AGENT: Darling Geomatics, Ltd.
9040 South Rita Road, Suite 2350
Tucson, AZ 85747

When Filed Return To:
John Petersen
1538 W. Camino Acierto
Sahuarita, AZ 85629

MINING CLAIM MAP

Lode (**X**) Placer ( )

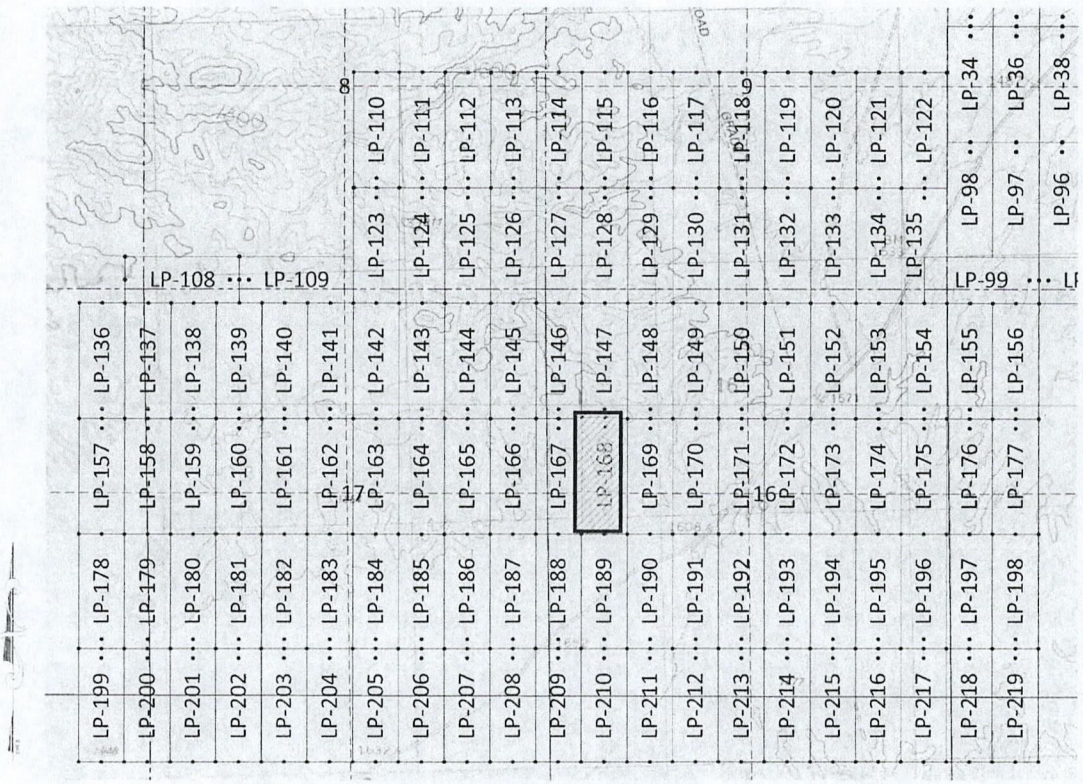

SCALE: 1" = 2400'

AMC598903

1. The above map depicts the LA PAZ-168 mining claim, which is located in Section(s) 16, Township 9N, Range 15W, Gila & Salt River Meridian, LA PAZ County, Arizona.

2. The type of corner and location monuments used are as follows: 2"X2"X5' WOOD POSTS.

3. The bearings and distances between claim corners are NORTH/SOUTH for side lines and EAST/WEST for end lines.

RECEIVED
BLM AZ STATE OFFICE
2019 DEC -9 P 2:20
PHOENIX, ARIZONA

When Filed Return To:
John Petersen
1538 W. Camino Acierto
Sahuarita, AZ 85629

2019-03[illegible]58
Page 1 of 2
SHELLY D BAKER, RECORDER
OFFICIAL RECORDS OF LA PAZ COUNTY, AZ
09-17-2019 03:05 PM Recording Fee $30.00

LOCATION NOTICE FOR LODE MINING CLAIM

BLM Date Stamp

RECEIVED
BLM AZ STATE OFFICE
2019 DEC -9 P 2:20
PHOENIX, ARIZONA

NOTICE IS HEREBY GIVEN that the LA PAZ-169 lode mining claim has been located

By: La Paz Rare Earth LLC

2 East Congress, Suite 900

Tucson, AZ 85701

The general course of this claim is NORTH TO SOUTH and it is situated in LA PAZ County, Arizona. This claim is 600 feet in length and 1500 feet in width.

This claim runs from the location monument on which this location notice is posted approximately 20 feet in a NORTHERLY direction to the NORTH end line and 1480 feet in a SOUTHERLY direction to the SOUTH end line. This claim is marked by six monuments, one at each corner and one at the center of each end line of the claim.

The location monument on which this notice is posted is situated within Section 16, Township 9 NORTH, Range 15 WEST, Gila & Salt River Meridian, Arizona and this claim encompasses portions of the following quarter section(s):

The NW ¼ and the SW ¼ of SEC 16, T9N, R15W; Gila & Salt River Meridian, Arizona.

The locality of this claim with reference to some natural object or permanent monument and additional information (if any) concerning its locality are as follows: THE NORTHEAST CORNER of the claim is located 3619 feet North and 1616 feet West from the Southwest Corner of Section 16, T 9 N, R 15 W, Gila & Salt River Meridian, LA PAZ COUNTY, AZ.

AMC458664

DATED AND POSTED on the ground this 10TH day of SEPT, 2019.

By: JOEL KARTCHNER

Witness Anthony Garcia

AGENT: Darling Geomatics, Ltd.

9040 South Rita Road, Suite 2350

Tucson, AZ 85747

When Filed Return To:
John Petersen
1538 W. Camino Acierto
Sahuarita, AZ 85629

MINING CLAIM MAP

Lode (**X**) Placer ( )

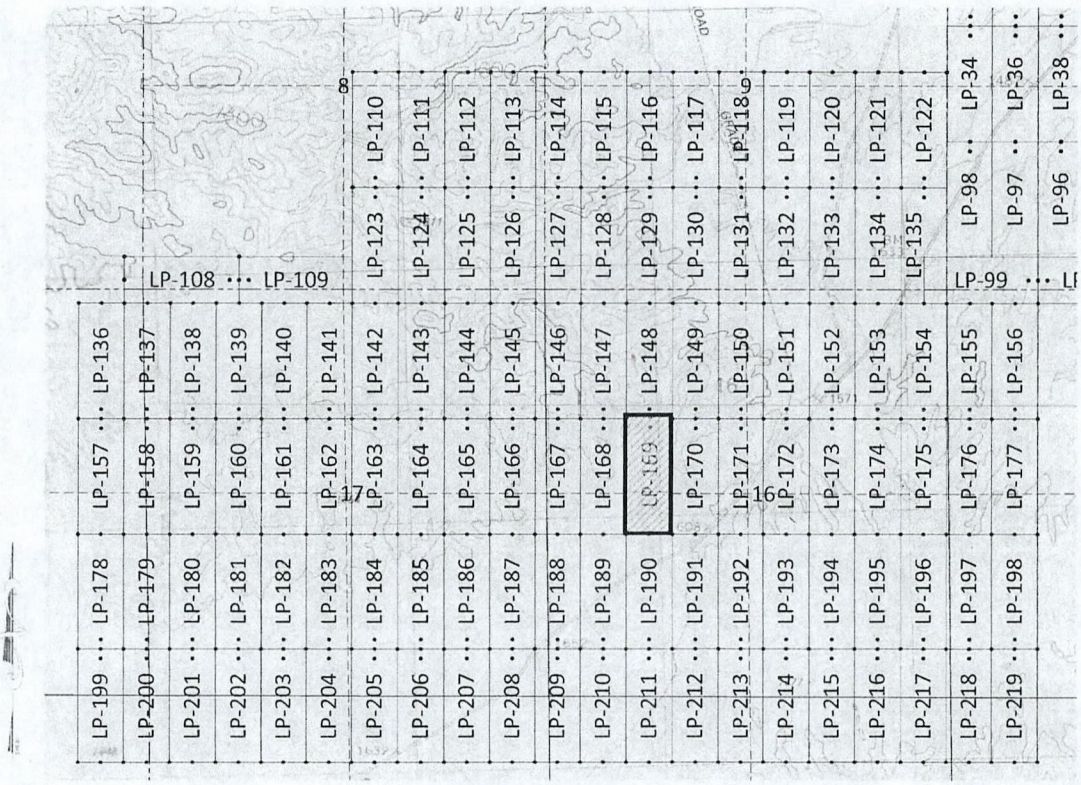

SCALE: 1" = 2400'

AMC 598604

1. The above map depicts the LA PAZ-169 mining claim, which is located in Section(s) 16, Township 9N, Range 15W, Gila & Salt River Meridian, LA PAZ County, Arizona.

2. The type of corner and location monuments used are as follows: 2"X2"X5' WOOD POSTS.

3. The bearings and distances between claim corners are NORTH/SOUTH for side lines and EAST/WEST for end lines.

RECEIVED
BLM AZ STATE OFFICE
2010 DEC -9 P 2:20
PHOENIX, ARIZONA

When Filed Return To:
John Petersen
1538 W. Camino Acierto
Sahuarita, AZ 85629

2019-03[illegible]69
Page 1 of 2
SHELLY D BAKER, RECORDER
OFFICIAL RECORDS OF LA PAZ COUNTY, AZ
09-17-2019 03:05 PM Recording Fee $30.00

LOCATION NOTICE FOR LODE MINING CLAIM

BLM Date Stamp

RECEIVED
BLM AZ STATE OFFICE
2019 DEC -9 P 2:50
PHOENIX, ARIZONA

NOTICE IS HEREBY GIVEN that the LA PAZ-170 lode mining claim has been located

By: La Paz Rare Earth LLC

2 East Congress, Suite 900

Tucson, AZ 85701

The general course of this claim is NORTH TO SOUTH and it is situated in LA PAZ County, Arizona. This claim is 600 feet in length and 1500 feet in width.

This claim runs from the location monument on which this location notice is posted approximately 20 feet in a NORTHERLY direction to the NORTH end line and 1480 feet in a SOUTHERLY direction to the SOUTH end line. This claim is marked by six monuments, one at each corner and one at the center of each end line of the claim.

The location monument on which this notice is posted is situated within Section 16, Township 9 NORTH, Range 15 WEST, Gila & Salt River Meridian, Arizona and this claim encompasses portions of the following quarter section(s):

The NW ¼ and the SW ¼ of SEC 16, T9N, R15W; Gila & Salt River Meridian, Arizona.

The locality of this claim with reference to some natural object or permanent monument and additional information (if any) concerning its locality are as follows: THE NORTHEAST CORNER of the claim is located 3619 feet North and 2216 feet West from the Southwest Corner of Section 16, T 9 N, R 15 W, Gila & Salt River Meridian, LA PAZ COUNTY, AZ.

AMC 458105

DATED AND POSTED on the ground this 10th day of SEPT, 2019.

By: JOEL KARTCHNER

Witness Anthony Garcia

AGENT: Darling Geomatics, Ltd.

9040 South Rita Road, Suite 2350

Tucson, AZ 85747

When Filed Return To:
John Petersen
1538 W. Camino Acierto
Sahuarita, AZ 85629

MINING CLAIM MAP

Lode (**X**) Placer ( )

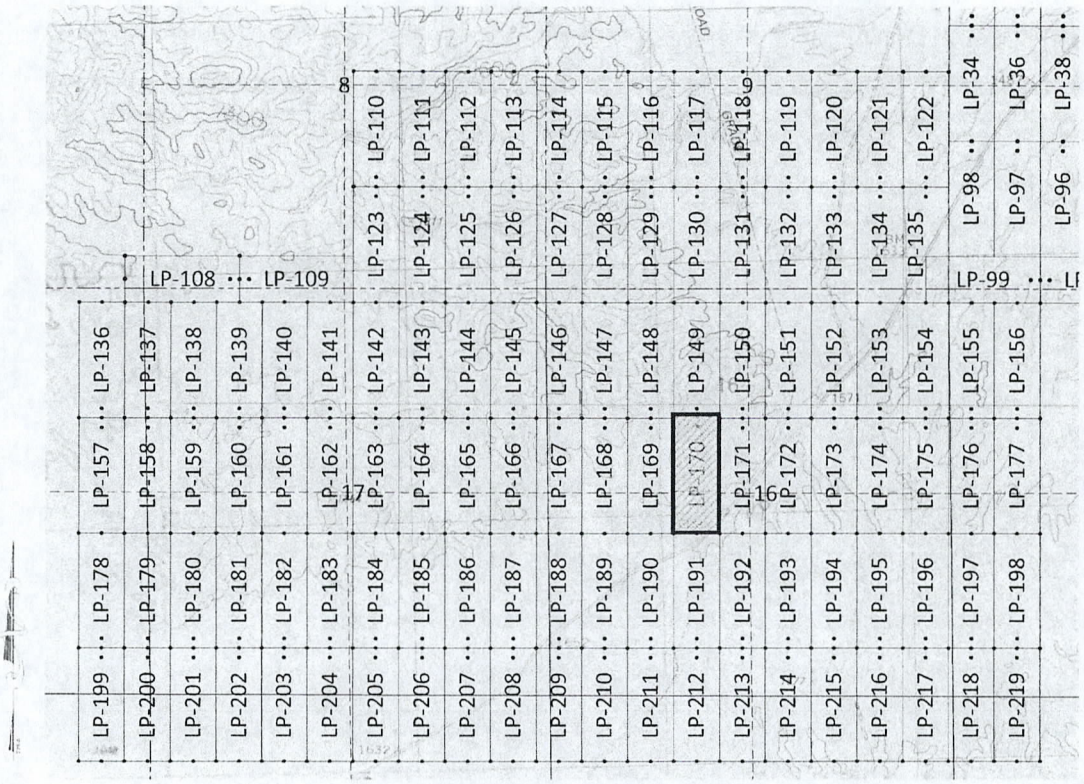

SCALE: 1" = 2400'

AMC458605

1. The above map depicts the LA PAZ-170 mining claim, which is located in Section(s) 16, Township 9N, Range 15W, Gila & Salt River Meridian, LA PAZ County, Arizona.

2. The type of corner and location monuments used are as follows: 2"X2"X5' WOOD POSTS.

3. The bearings and distances between claim corners are NORTH/SOUTH for side lines and EAST/WEST for end lines.

RECEIVED
BLM AZ STATE OFFICE
2019 DEC -9 P 2:50
PHOENIX, ARIZONA

When Filed Return To:
John Petersen
1538 W. Camino Acierto
Sahuarita, AZ 85629

2019-03[illegible]50
Page 1 of 2
SHELLY D BAKER, RECORDER
OFFICIAL RECORDS OF LA PAZ COUNTY, AZ
09-17-2019 03:05 PM Recording Fee $30.00

LOCATION NOTICE FOR LODE MINING CLAIM

BLM Date Stamp

RECEIVED
BLM AZ STATE OFFICE
2019 DEC -9 P 2:50
PHOENIX, ARIZONA

NOTICE IS HEREBY GIVEN that the LA PAZ-171 lode mining claim has been located

By: La Paz Rare Earth LLC

2 East Congress, Suite 900

Tucson, AZ 85701

The general course of this claim is NORTH TO SOUTH and it is situated in LA PAZ County, Arizona. This claim is 600 feet in length and 1500 feet in width.

This claim runs from the location monument on which this location notice is posted approximately 20 feet in a NORTHERLY direction to the NORTH end line and 1480 feet in a SOUTHERLY direction to the SOUTH end line. This claim is marked by six monuments, one at each corner and one at the center of each end line of the claim.

The location monument on which this notice is posted is situated within Section 16, Township 9 NORTH, Range 15 WEST, Gila & Salt River Meridian, Arizona and this claim encompasses portions of the following quarter section(s):

The NW ¼, SW ¼, NE ¼ and the SE ¼ of SEC 16, T9N, R15W; Gila & Salt River Meridian, Arizona.

The locality of this claim with reference to some natural object or permanent monument and additional information (if any) concerning its locality are as follows: THE NORTHEAST CORNER of the claim is located 3619 feet North and 2816 feet West from the Southwest Corner of Section 16, T 9 N, R 15 W, Gila & Salt River Meridian, LA PAZ COUNTY, AZ.

AMC458666

DATED AND POSTED on the ground this 10th day of SEPT, 2019.

By: JOEL KARTCHNER

Witness Anthony Garcia

AGENT: Darling Geomatics, Ltd.

9040 South Rita Road, Suite 2350

Tucson, AZ 85747

When Filed Return To:
John Petersen
1538 W. Camino Acierto
Sahuarita, AZ 85629

MINING CLAIM MAP

Lode (**X**) Placer ( )

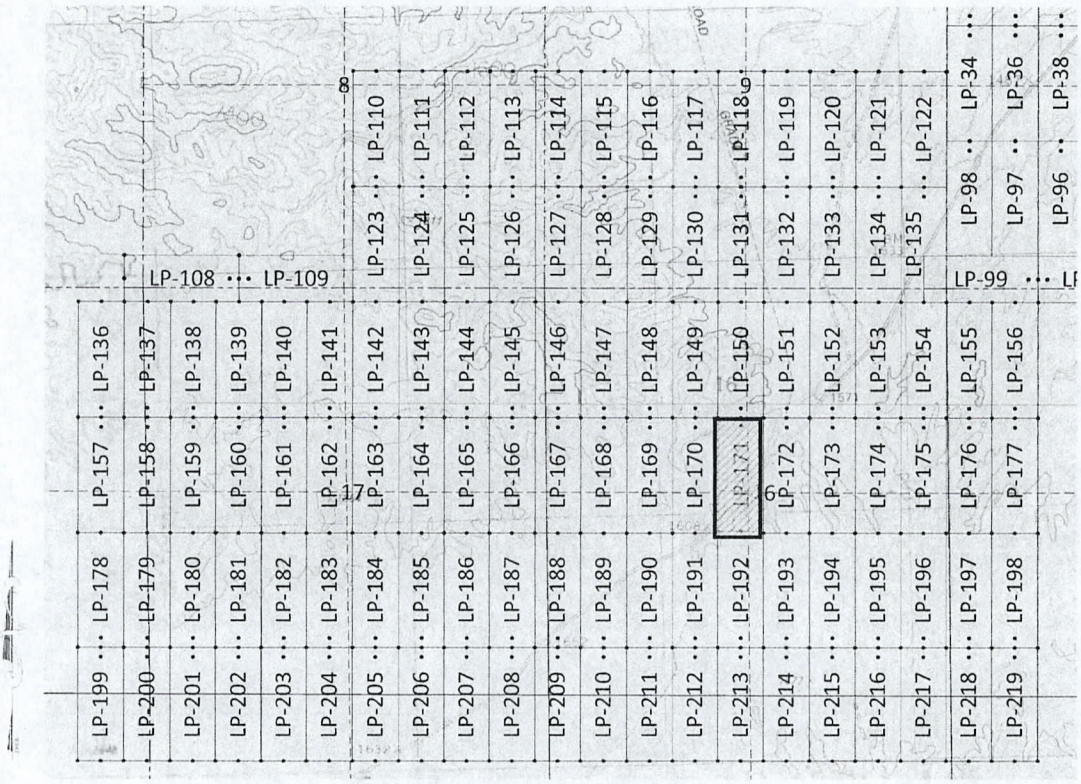

SCALE: 1" = 2400'

AMC458606

1. The above map depicts the LA PAZ-171 mining claim, which is located in Section(s) 16, Township 9N, Range 15W, Gila & Salt River Meridian, LA PAZ County, Arizona.

2. The type of corner and location monuments used are as follows: 2"X2"X5' WOOD POSTS.

3. The bearings and distances between claim corners are NORTH/SOUTH for side lines and EAST/WEST for end lines.

RECEIVED
BLM AZ STATE OFFICE
2010 DEC -9 P 2:50
PHOENIX, ARIZONA

2019-03151
Page 1 of 2
SHELLY D BAKER, RECORDER
OFFICIAL RECORDS OF LA PAZ COUNTY, AZ
09-17-2019 03:05 PM Recording Fee $30.00

When Filed Return To:
John Petersen
1538 W. Camino Acierto
Sahuarita, AZ 85629

LOCATION NOTICE FOR LODE MINING CLAIM

BLM Date Stamp

RECEIVED
BLM AZ STATE OFFICE
2019 DEC -9 P 2:50
PHOENIX, ARIZONA

NOTICE IS HEREBY GIVEN that the LA PAZ-172 lode mining claim has been located

By: La Paz Rare Earth LLC

2 East Congress, Suite 900

Tucson, AZ 85701

The general course of this claim is NORTH TO SOUTH and it is situated in LA PAZ County, Arizona. This claim is 600 feet in length and 1500 feet in width.

This claim runs from the location monument on which this location notice is posted approximately 20 feet in a NORTHERLY direction to the NORTH end line and 1480 feet in a SOUTHERLY direction to the SOUTH end line. This claim is marked by six monuments, one at each corner and one at the center of each end line of the claim.

The location monument on which this notice is posted is situated within Section 16, Township 9 NORTH, Range 15 WEST, Gila & Salt River Meridian, Arizona and this claim encompasses portions of the following quarter section(s):

The NE ¼ and the SE ¼ of SEC 16, T9N, R15W; Gila & Salt River Meridian, Arizona.

The locality of this claim with reference to some natural object or permanent monument and additional information (if any) concerning its locality are as follows: THE NORTHEAST CORNER of the claim is located 3619 feet North and 3416 feet West from the Southwest Corner of Section 16, T 9 N, R 15 W, Gila & Salt River Meridian, LA PAZ COUNTY, AZ.

AMC458907

DATED AND POSTED on the ground this 10th day of SEPT, 2019.

By: JOEL KARTCHNER

Witness Anthony Garcia

AGENT: Darling Geomatics, Ltd.

9040 South Rita Road, Suite 2350

Tucson, AZ 85747

When Filed Return To:
John Petersen
1538 W. Camino Acierto
Sahuarita, AZ 85629

MINING CLAIM MAP

Lode (**X**) Placer ( )

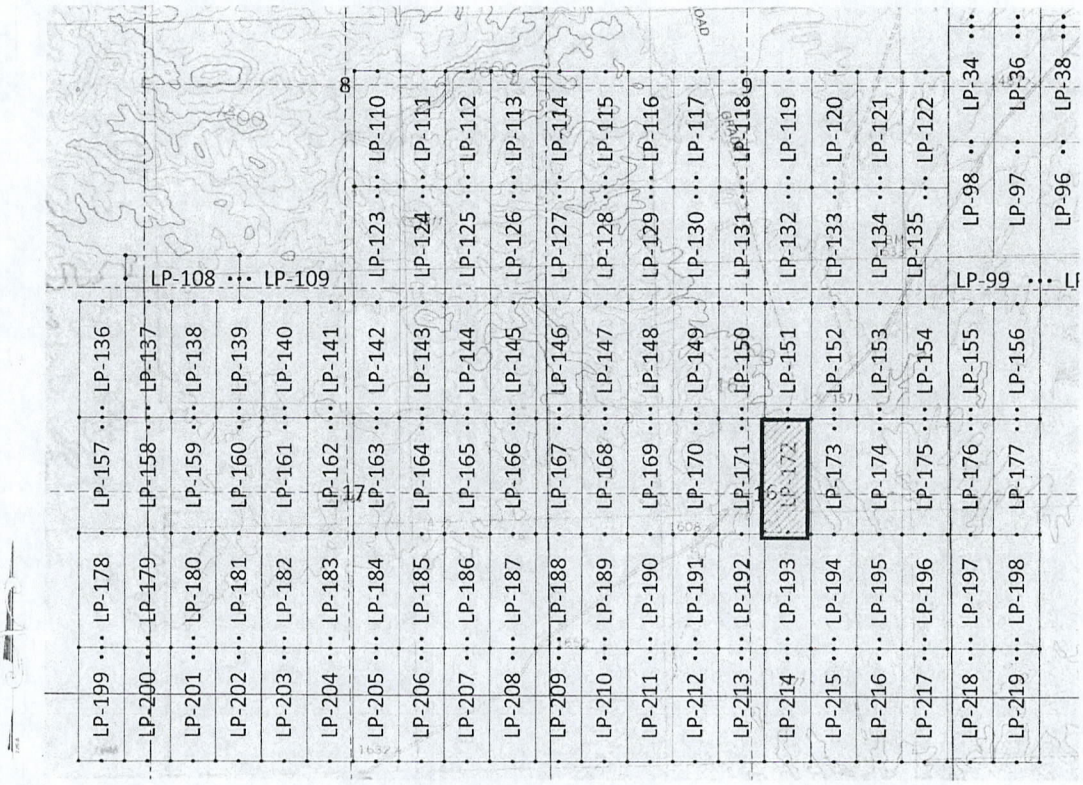

SCALE: 1" = 2400'

AMC458607

1. The above map depicts the LA PAZ-172 mining claim, which is located in Section(s) 16, Township 9N, Range 15W, Gila & Salt River Meridian, LA PAZ County, Arizona.

2. The type of corner and location monuments used are as follows: 2"X2"X5' WOOD POSTS.

3. The bearings and distances between claim corners are NORTH/SOUTH for side lines and EAST/WEST for end lines.

RECEIVED
BLM AZ STATE OFFICE
2019 DEC -9 P 2:50
PHOENIX, ARIZONA

When Filed Return To:
John Petersen
1538 W. Camino Acierto
Sahuarita, AZ 85629

2019-05162
Page 1 of 2
SHELLY D BAKER, RECORDER
OFFICIAL RECORDS OF LA PAZ COUNTY, AZ
09-17-2019 03:05 PM Recording Fee $30.00

LOCATION NOTICE FOR LODE MINING CLAIM

BLM Date Stamp

RECEIVED
BLM AZ STATE OFFICE
2019 DEC -9 P 2:50
PHOENIX, ARIZONA

NOTICE IS HEREBY GIVEN that the LA PAZ-173 lode mining claim has been located

By: La Paz Rare Earth LLC

2 East Congress, Suite 900

Tucson, AZ 85701

The general course of this claim is NORTH TO SOUTH and it is situated in LA PAZ County, Arizona. This claim is 600 feet in length and 1500 feet in width.

This claim runs from the location monument on which this location notice is posted approximately 20 feet in a NORTHERLY direction to the NORTH end line and 1480 feet in a SOUTHERLY direction to the SOUTH end line. This claim is marked by six monuments, one at each corner and one at the center of each end line of the claim.

The location monument on which this notice is posted is situated within Section 16, Township 9 NORTH, Range 15 WEST, Gila & Salt River Meridian, Arizona and this claim encompasses portions of the following quarter section(s):

The NE ¼ and the SE ¼ of SEC 16, T9N, R15W; Gila & Salt River Meridian, Arizona.

The locality of this claim with reference to some natural object or permanent monument and additional information (if any) concerning its locality are as follows: THE NORTHEAST CORNER of the claim is located 3619 feet North and 4016 feet West from the Southwest Corner of Section 16, T 9 N, R 15 W, Gila & Salt River Meridian, LA PAZ COUNTY, AZ.

AMC 458668

DATED AND POSTED on the ground this 10th day of SEPT, 2019.

By: JOEL KARKHNER

Witness Anthony Garcia

AGENT: Darling Geomatics, Ltd.

9040 South Rita Road, Suite 2350

Tucson, AZ 85747

When Filed Return To:
John Petersen
1538 W. Camino Acierto
Sahuarita, AZ 85629

MINING CLAIM MAP

Lode (**X**) Placer ( )

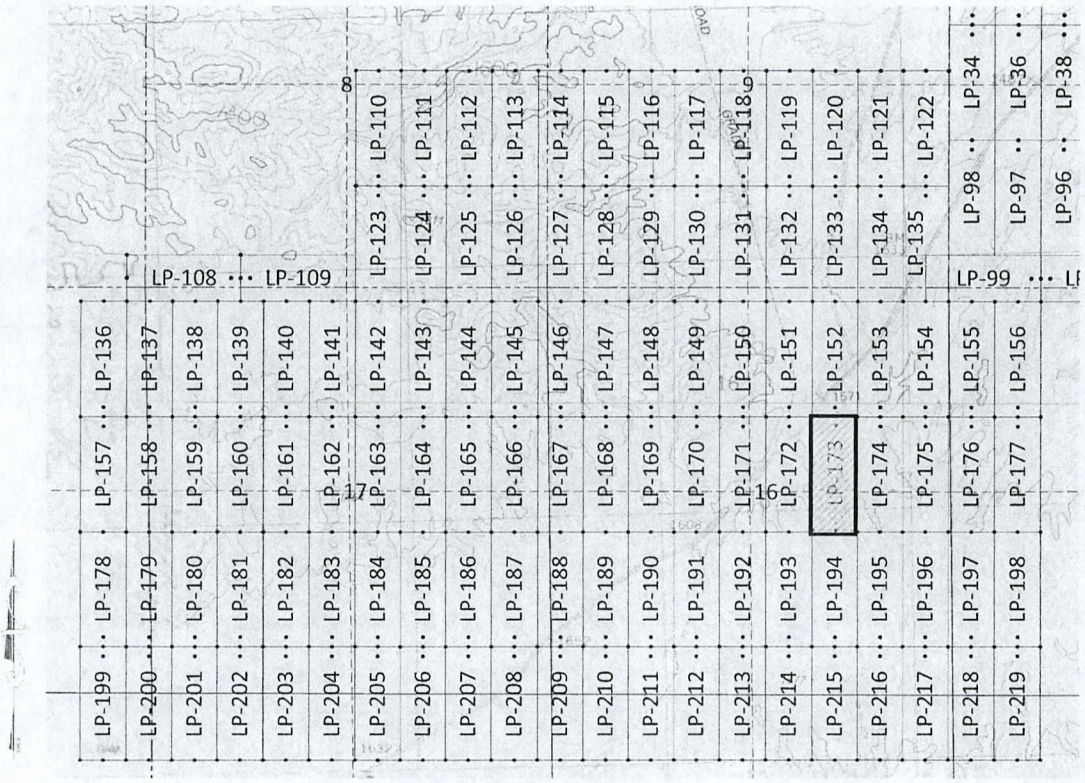

SCALE: 1" = 2400'

AM 69808

1. The above map depicts the LA PAZ-173 mining claim, which is located in Section(s) 16, Township 9N, Range 15W, Gila & Salt River Meridian, LA PAZ County, Arizona.

2. The type of corner and location monuments used are as follows: 2"X2"X5' WOOD POSTS.

3. The bearings and distances between claim corners are NORTH/SOUTH for side lines and EAST/WEST for end lines.

RECEIVED
BLM AZ STATE OFFICE
2019 DEC -9 P 2:50
PHOENIX, ARIZONA

When Filed Return To:
John Petersen
1538 W. Camino Acierto
Sahuarita, AZ 85629

2019-01[redacted]63
Page 1 of 2
SHELLY D BAKER, RECORDER
OFFICIAL RECORDS OF LA PAZ COUNTY, AZ
09-17-2019 03:05 PM Recording Fee $30.00

LOCATION NOTICE FOR LODE MINING CLAIM

BLM Date Stamp

RECEIVED
BLM AZ STATE OFFICE
2019 DEC -9 P 2:50
PHOENIX, ARIZONA

NOTICE IS HEREBY GIVEN that the LA PAZ-174 lode mining claim has been located

By: La Paz Rare Earth LLC

2 East Congress, Suite 900

Tucson, AZ 85701

The general course of this claim is NORTH TO SOUTH and it is situated in LA PAZ County, Arizona. This claim is 600 feet in length and 1500 feet in width.

This claim runs from the location monument on which this location notice is posted approximately 20 feet in a NORTHERLY direction to the NORTH end line and 1480 feet in a SOUTHERLY direction to the SOUTH end line. This claim is marked by six monuments, one at each corner and one at the center of each end line of the claim.

The location monument on which this notice is posted is situated within Section 16, Township 9 NORTH, Range 15 WEST, Gila & Salt River Meridian, Arizona and this claim encompasses portions of the following quarter section(s):

The NE ¼ and the SE ¼ of SEC 16, T9N, R15W; Gila & Salt River Meridian, Arizona.

The locality of this claim with reference to some natural object or permanent monument and additional information (if any) concerning its locality are as follows: THE NORTHEAST CORNER of the claim is located 3619 feet North and 4616 feet West from the Southwest Corner of Section 16, T 9 N, R 15 W, Gila & Salt River Meridian, LA PAZ COUNTY, AZ.

AMC458609

DATED AND POSTED on the ground this 10th day of SEPT, 2019.

By: JOEL KARTCHNER

Witness Anthony Garcia

AGENT: Darling Geomatics, Ltd.

9040 South Rita Road, Suite 2350

Tucson, AZ 85747

When Filed Return To:
John Petersen
1538 W. Camino Acierto
Sahuarita, AZ 85629

MINING CLAIM MAP

Lode (**X**) Placer ( )

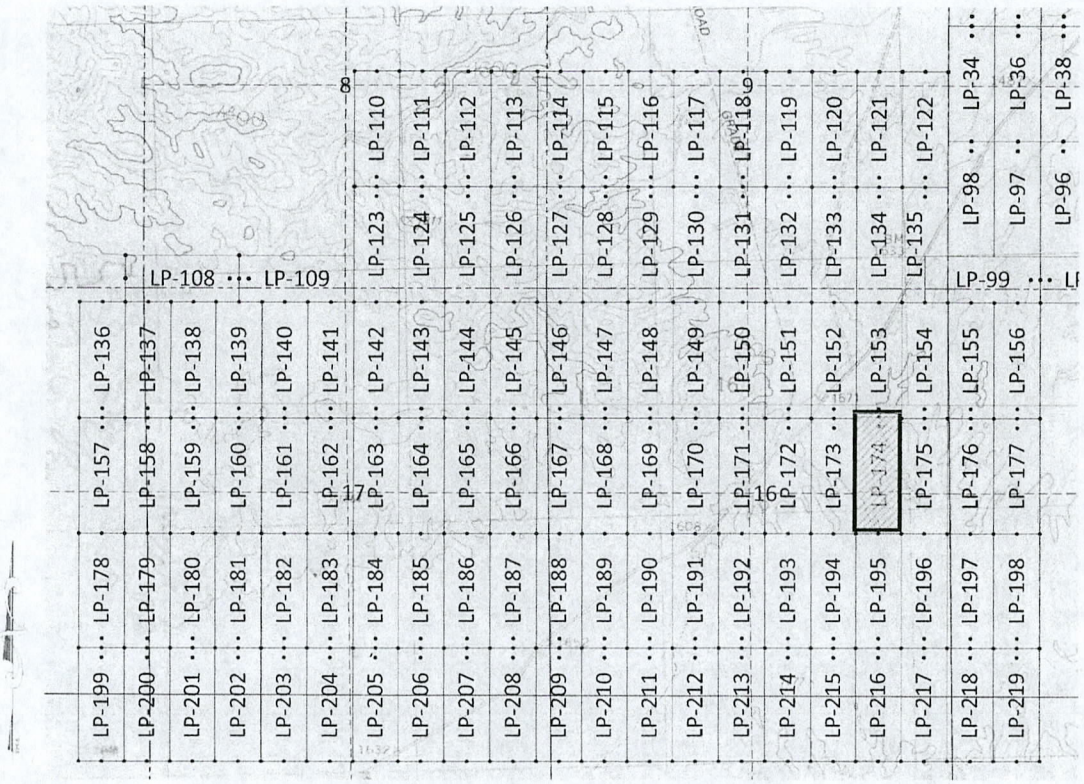

SCALE: 1" = 2400'

AMC458609

1. The above map depicts the LA PAZ-174 mining claim, which is located in Section(s) 16, Township 9N, Range 15W, Gila & Salt River Meridian, LA PAZ County, Arizona.

2. The type of corner and location monuments used are as follows: 2"X2"X5' WOOD POSTS.

3. The bearings and distances between claim corners are NORTH/SOUTH for side lines and EAST/WEST for end lines.

RECEIVED
BLM AZ STATE OFFICE
2010 DEC -9 P 2:50
PHOENIX, ARIZONA

When Filed Return To:
John Petersen
1538 W. Camino Acierto
Sahuarita, AZ 85629

2019-01[redacted]64
Page 1 of 2
SHELLY D BAKER, RECORDER
OFFICIAL RECORDS OF LA PAZ COUNTY, AZ
09-17-2019 03:05 PM Recording Fee $30.00

LOCATION NOTICE FOR LODE MINING CLAIM

BLM Date Stamp

RECEIVED
BLM AZ STATE OFFICE
2019 DEC -9 P 2:50
PHOENIX, ARIZONA

NOTICE IS HEREBY GIVEN that the LA PAZ-175 lode mining claim has been located

By: La Paz Rare Earth LLC

2 East Congress, Suite 900

Tucson, AZ 85701

The general course of this claim is NORTH TO SOUTH and it is situated in LA PAZ County, Arizona. This claim is 600 feet in length and 1500 feet in width.

This claim runs from the location monument on which this location notice is posted approximately 20 feet in a NORTHERLY direction to the NORTH end line and 1480 feet in a SOUTHERLY direction to the SOUTH end line. This claim is marked by six monuments, one at each corner and one at the center of each end line of the claim.

The location monument on which this notice is posted is situated within Section 16, Township 9 NORTH, Range 15 WEST, Gila & Salt River Meridian, Arizona and this claim encompasses portions of the following quarter section(s):

The NE ¼ and the SE ¼ of SEC 16, T9N, R15W; Gila & Salt River Meridian, Arizona.

The locality of this claim with reference to some natural object or permanent monument and additional information (if any) concerning its locality are as follows: THE NORTHEAST CORNER of the claim is located 3619 feet North and 5216 feet West from the Southwest Corner of Section 16, T 9 N, R 15 W, Gila & Salt River Meridian, LA PAZ COUNTY, AZ.

AMC458611

DATED AND POSTED on the ground this 10th day of SEPT, 2019.

By: JOEL KARTCHNER

Witness Anthony Garcia

AGENT: Darling Geomatics, Ltd.

9040 South Rita Road, Suite 2350

Tucson, AZ 85747

When Filed Return To:
John Petersen
1538 W. Camino Acierto
Sahuarita, AZ 85629

MINING CLAIM MAP

Lode (**X**) Placer ( )

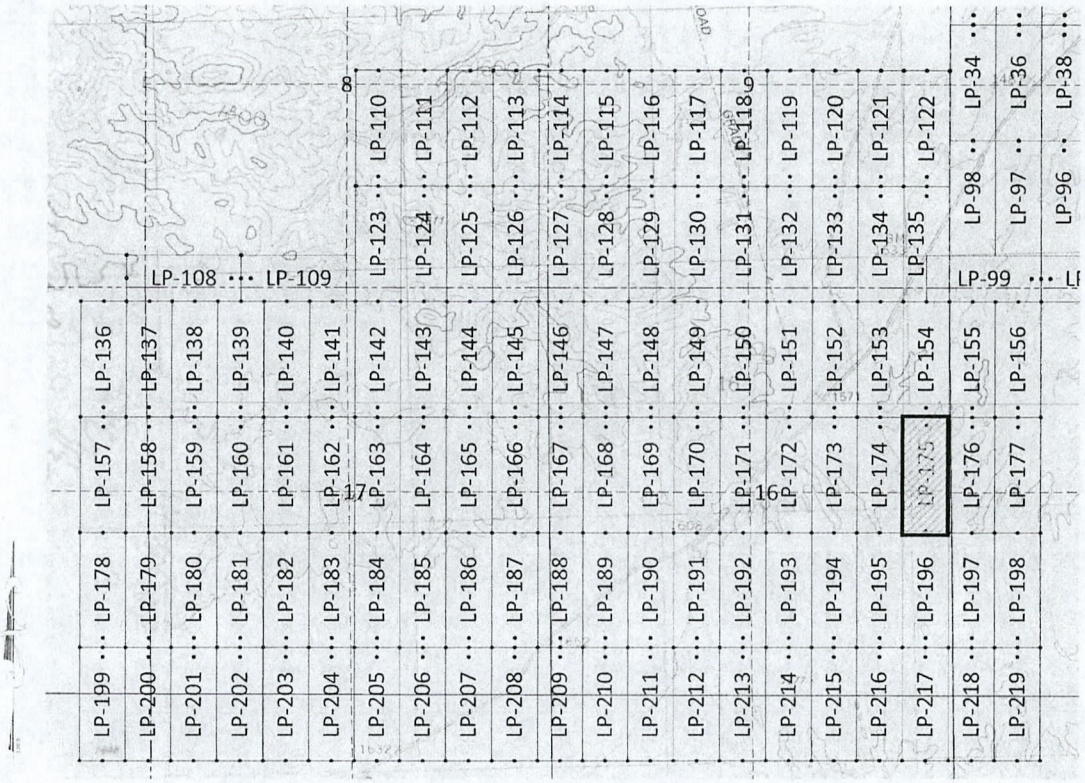

SCALE: 1" = 2400'

AMC459810

1. The above map depicts the LA PAZ-175 mining claim, which is located in Section(s) 16, Township 9N, Range 15W, Gila & Salt River Meridian, LA PAZ County, Arizona.

2. The type of corner and location monuments used are as follows: 2"X2"X5' WOOD POSTS.

3. The bearings and distances between claim corners are NORTH/SOUTH for side lines and EAST/WEST for end lines.

RECEIVED
BLM AZ STATE OFFICE
2010 DEC -9 P 2:50
PHOENIX, ARIZONA

When Filed Return To:
John Petersen
1538 W. Camino Acierto
Sahuarita, AZ 85629

2019-03265
Page 1 of 2
SHELLY D BAKER, RECORDER
OFFICIAL RECORDS OF LA PAZ COUNTY, AZ
09-17-2019 03:05 PM Recording Fee $30.00

LOCATION NOTICE FOR LODE MINING CLAIM

BLM Date Stamp

RECEIVED
BLM AZ STATE OFFICE
2019 DEC -9 P 2:5
PHOENIX, ARIZONA

NOTICE IS HEREBY GIVEN that the LA PAZ-176 lode mining claim has been located

By: La Paz Rare Earth LLC

2 East Congress, Suite 900

Tucson, AZ 85701

The general course of this claim is NORTH TO SOUTH and it is situated in LA PAZ County, Arizona. This claim is 600 feet in length and 1500 feet in width.

This claim runs from the location monument on which this location notice is posted approximately 20 feet in a NORTHERLY direction to the NORTH end line and 1480 feet in a SOUTHERLY direction to the SOUTH end line. This claim is marked by six monuments, one at each corner and one at the center of each end line of the claim.

The location monument on which this notice is posted is situated within Section 15, Township 9 NORTH, Range 15 WEST, Gila & Salt River Meridian, Arizona and this claim encompasses portions of the following quarter section(s):

The NE ¼ and the SE ¼ of SEC 16, and the NW ¼ and the SW ¼ of SEC 15, T9N, R15W; Gila & Salt River Meridian, Arizona.

AMC458614

The locality of this claim with reference to some natural object or permanent monument and additional information (if any) concerning its locality are as follows: THE NORTHEAST CORNER of the claim is located 3619 feet North and 5816 feet West from the Southwest Corner of Section 16, T 9 N, R 15 W, Gila & Salt River Meridian, LA PAZ COUNTY, AZ.

DATED AND POSTED on the ground this 10th day of SEPT, 2019.

By: JOEL KARKHAER

Witness Anthony Garcia

AGENT: Darling Geomatics, Ltd.

9040 South Rita Road, Suite 2350

Tucson, AZ 85747

When Filed Return To:
John Petersen
1538 W. Camino Acierto
Sahuarita, AZ 85629

MINING CLAIM MAP

Lode (**X**) Placer ( )

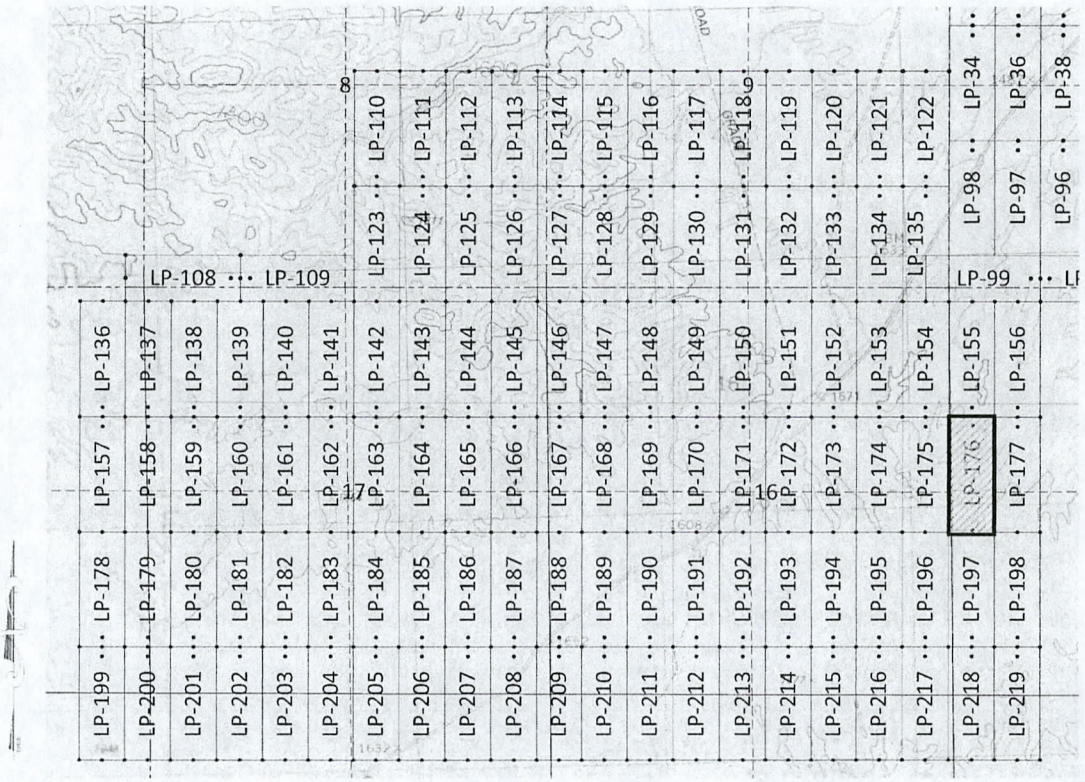

SCALE: 1" = 2400'

1. The above map depicts the LA PAZ-176 mining claim, which is located in Section(s) 16 and 15, Township 9N, Range 15W, Gila & Salt River Meridian, LA PAZ County, Arizona.

2. The type of corner and location monuments used are as follows: 2"X2"X5' WOOD POSTS.

3. The bearings and distances between claim corners are NORTH/SOUTH for side lines and EAST/WEST for end lines.

AMC458611

RECEIVED
BLM AZ STATE OFFICE
2010 DEC -9 P 2:51
PHOENIX, ARIZONA

When Filed Return To:
John Petersen
1538 W. Camino Acierto
Sahuarita, AZ 85629

2019-03156
Page 1 of 2
SHELLY D BAKER, RECORDER
OFFICIAL RECORDS OF LA PAZ COUNTY, AZ
09-17-2019 03:05 PM Recording Fee $30.00

LOCATION NOTICE FOR LODE MINING CLAIM

BLM Date Stamp

RECEIVED
BLM AZ STATE OFFICE
2019 DEC -9 P 2:51
PHOENIX, ARIZONA

NOTICE IS HEREBY GIVEN that the LA PAZ-177 lode mining claim has been located

By: La Paz Rare Earth LLC

2 East Congress, Suite 900

Tucson, AZ 85701

The general course of this claim is NORTH TO SOUTH and it is situated in LA PAZ County, Arizona. This claim is 600 feet in length and 1500 feet in width.

This claim runs from the location monument on which this location notice is posted approximately 20 feet in a NORTHERLY direction to the NORTH end line and 1480 feet in a SOUTHERLY direction to the SOUTH end line. This claim is marked by six monuments, one at each corner and one at the center of each end line of the claim.

The location monument on which this notice is posted is situated within Section 15, Township 9 NORTH, Range 15 WEST, Gila & Salt River Meridian, Arizona and this claim encompasses portions of the following quarter section(s):

The NW ¼ and the SW ¼ of SEC 15, T9N, R15W; Gila & Salt River Meridian, Arizona.

AMC 458612

The locality of this claim with reference to some natural object or permanent monument and additional information (if any) concerning its locality are as follows: THE NORTHEAST CORNER of the claim is located 3619 feet North and 6416 feet West from the Southwest Corner of Section 16, T 9 N, R 15 W, Gila & Salt River Meridian, LA PAZ COUNTY, AZ.

DATED AND POSTED on the ground this 10TH day of SEPT, 2019.

By: JOEL KARTCHNER

Witness Anthony Garcia

AGENT: Darling Geomatics, Ltd.

9040 South Rita Road, Suite 2350

Tucson, AZ 85747

When Filed Return To:
John Petersen
1538 W. Camino Acierto
Sahuarita, AZ 85629

MINING CLAIM MAP

Lode (**X**) Placer ( )

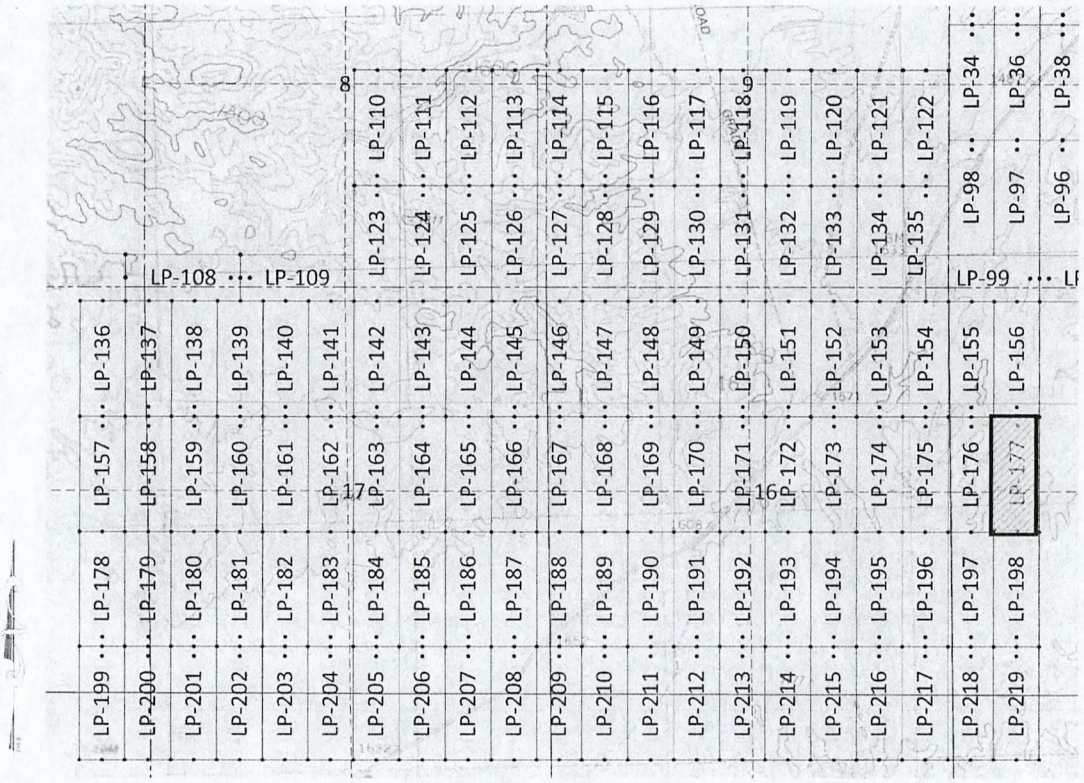

SCALE: 1" = 2400'

AMC458612

1. The above map depicts the LA PAZ-177 mining claim, which is located in Section(s) 15, Township 9N, Range 15W, Gila & Salt River Meridian, LA PAZ County, Arizona.

2. The type of corner and location monuments used are as follows: 2"X2"X5' WOOD POSTS.

3. The bearings and distances between claim corners are NORTH/SOUTH for side lines and EAST/WEST for end lines.

RECEIVED
BLM AZ STATE OFFICE
2019 DEC -9 P 2:51
PHOENIX, ARIZONA

When Filed Return To:
John Petersen
1538 W. Camino Acierto
Sahuarita, AZ 85629

2019-03157
Page 1 of 2
SHELLY D BAKER, RECORDER
OFFICIAL RECORDS OF LA PAZ COUNTY, AZ
09-17-2019 03:05 PM Recording Fee $30.00

LOCATION NOTICE FOR LODE MINING CLAIM

BLM Date Stamp

RECEIVED
BLM AZ STATE OFFICE
2019 DEC -9 P 2:51
PHOENIX, ARIZONA

NOTICE IS HEREBY GIVEN that the LA PAZ-178 lode mining claim has been located

By: La Paz Rare Earth LLC

2 East Congress, Suite 900

Tucson, AZ 85701

The general course of this claim is SOUTH TO NORTH and it is situated in LA PAZ County, Arizona. This claim is 600 feet in length and 1500 feet in width.

This claim runs from the location monument on which this location notice is posted approximately 20 feet in a SOUTHERLY direction to the SOUTH end line and 1480 feet in a NORTHERLY direction to the NORTH end line. This claim is marked by six monuments, one at each corner and one at the center of each end line of the claim.

The location monument on which this notice is posted is situated within Section 18, Township 9 NORTH, Range 15 WEST, Gila & Salt River Meridian, Arizona and this claim encompasses portions of the following quarter section(s):

The SE ¼ of SEC 18, T9N, R15W; Gila & Salt River Meridian, Arizona.

The locality of this claim with reference to some natural object or permanent monument and additional information (if any) concerning its locality are as follows: THE NORTHEAST CORNER of the claim is located 2119 feet North and 5584 feet East from the Southwest Corner of Section 16, T 9 N, R 15 W, Gila & Salt River Meridian, LA PAZ COUNTY, AZ.

AMC458613

DATED AND POSTED on the ground this 9th day of SEPT, 2019.

By: JOEL KARTCHNER

Witness

AGENT: Darling Geomatics, Ltd.

9040 South Rita Road, Suite 2350

Tucson, AZ 85747

When Filed Return To:
John Petersen
1538 W. Camino Acierto
Sahuarita, AZ 85629

MINING CLAIM MAP

Lode (**X**) Placer ( )



SCALE: 1" = 2400'

AMC458913

1. The above map depicts the LA PAZ-178 mining claim, which is located in Section(s) 18, Township 9N, Range 15W, Gila & Salt River Meridian, LA PAZ County, Arizona.

2. The type of corner and location monuments used are as follows: 2"X2"X5' WOOD POSTS.

3. The bearings and distances between claim corners are NORTH/SOUTH for side lines and EAST/WEST for end lines.

RECEIVED
BLM AZ STATE OFFICE
2019 DEC -9 P 2:51
PHOENIX, ARIZONA

When Filed Return To:
John Petersen
1538 W. Camino Acierto
Sahuarita, AZ 85629

2019-0[redacted]68
Page 1 of 2
SHELLY D BAKER, RECORDER
OFFICIAL RECORDS OF LA PAZ COUNTY, AZ
09-17-2019 03:05 PM Recording Fee $30.00

LOCATION NOTICE FOR LODE MINING CLAIM

BLM Date Stamp

RECEIVED
BLM AZ STATE OFFICE
2019 DEC -9 P 2:51
PHOENIX, ARIZONA

NOTICE IS HEREBY GIVEN that the LA PAZ-179 lode mining claim has been located

By: La Paz Rare Earth LLC

2 East Congress, Suite 900

Tucson, AZ 85701

The general course of this claim is SOUTH TO NORTH and it is situated in LA PAZ County, Arizona. This claim is 600 feet in length and 1500 feet in width.

This claim runs from the location monument on which this location notice is posted approximately 20 feet in a SOUTHERLY direction to the SOUTH end line and 1480 feet in a NORTHERLY direction to the NORTH end line. This claim is marked by six monuments, one at each corner and one at the center of each end line of the claim.

The location monument on which this notice is posted is situated within Section 18, Township 9 NORTH, Range 15 WEST, Gila & Salt River Meridian, Arizona and this claim encompasses portions of the following quarter section(s):

The SE ¼ of SEC 18, and the SW ¼ of SEC 17, T9N, R15W; Gila & Salt River Meridian, Arizona.

AMC 458611

The locality of this claim with reference to some natural object or permanent monument and additional information (if any) concerning its locality are as follows: THE NORTHEAST CORNER of the claim is located 2119 feet North and 4984 feet East from the Southwest Corner of Section 16, T 9 N, R 15 W, Gila & Salt River Meridian, LA PAZ COUNTY, AZ.

DATED AND POSTED on the ground this 9th day of SEPT, 2019.

By: JOEL KARTCHNER

Witness

AGENT: Darling Geomatics, Ltd.

9040 South Rita Road, Suite 2350

Tucson, AZ 85747

When Filed Return To:
John Petersen
1538 W. Camino Acierto
Sahuarita, AZ 85629

MINING CLAIM MAP

Lode (**X**) Placer ( )



SCALE: 1" = 2400'

1. The above map depicts the LA PAZ-179 mining claim, which is located in Section(s) 17 and 18, Township 9N, Range 15W, Gila & Salt River Meridian, LA PAZ County, Arizona.

2. The type of corner and location monuments used are as follows: 2"X2"X5' WOOD POSTS.

3. The bearings and distances between claim corners are NORTH/SOUTH for side lines and EAST/WEST for end lines.

AMC459614

RECEIVED
LA PAZ STATE OFFICE
2019 DEC -9 P 2:51
PHOENIX, ARIZONA

When Filed Return To:
John Petersen
1538 W. Camino Acierto
Sahuarita, AZ 85629

2019-0[redacted]69
Page 1 of 2
SHELLY D BAKER, RECORDER
OFFICIAL RECORDS OF LA PAZ COUNTY, AZ
09-17-2019 03:05 PM Recording Fee $30.00

LOCATION NOTICE FOR LODE MINING CLAIM

BLM Date Stamp

RECEIVED
BLM AZ STATE OFFICE
2019 DEC -9 P 2:51
PHOENIX, ARIZONA

NOTICE IS HEREBY GIVEN that the LA PAZ-180 lode mining claim has been located

By: La Paz Rare Earth LLC

2 East Congress, Suite 900

Tucson, AZ 85701

The general course of this claim is SOUTH TO NORTH and it is situated in LA PAZ County, Arizona. This claim is 600 feet in length and 1500 feet in width.

This claim runs from the location monument on which this location notice is posted approximately 20 feet in a SOUTHERLY direction to the SOUTH end line and 1480 feet in a NORTHERLY direction to the NORTH end line. This claim is marked by six monuments, one at each corner and one at the center of each end line of the claim.

The location monument on which this notice is posted is situated within Section 17, Township 9 NORTH, Range 15 WEST, Gila & Salt River Meridian, Arizona and this claim encompasses portions of the following quarter section(s):

The SW ¼ of SEC 17, T9N, R15W; Gila & Salt River Meridian, Arizona.

The locality of this claim with reference to some natural object or permanent monument and additional information (if any) concerning its locality are as follows: THE NORTHEAST CORNER of the claim is located 2119 feet North and 4384 feet East from the Southwest Corner of Section 16, T 9 N, R 15 W, Gila & Salt River Meridian, LA PAZ COUNTY, AZ.

AMC 458915

DATED AND POSTED on the ground this 9th day of SEPT, 2019.

By: JOEL KARTCHNER

Witness

AGENT: Darling Geomatics, Ltd.

9040 South Rita Road, Suite 2350

Tucson, AZ 85747

When Filed Return To:
John Petersen
1538 W. Camino Acierto
Sahuarita, AZ 85629

MINING CLAIM MAP

Lode (**X**) Placer ( )



SCALE: 1" = 2400'

AMC458915

1. The above map depicts the LA PAZ-180 mining claim, which is located in Section(s) 17, Township 9N, Range 15W, Gila & Salt River Meridian, LA PAZ County, Arizona.

2. The type of corner and location monuments used are as follows: 2"X2"X5' WOOD POSTS.

3. The bearings and distances between claim corners are NORTH/SOUTH for side lines and EAST/WEST for end lines.

RECEIVED
BLM AZ STATE OFFICE
2019 DEC -9 P 2:51
PHOENIX, ARIZONA

When Filed Return To:
John Petersen
1538 W. Camino Acierto
Sahuarita, AZ 85629

2019-01170
Page 1 of 2
SHELLY D BAKER, RECORDER
OFFICIAL RECORDS OF LA PAZ COUNTY, AZ
09-17-2019 03:05 PM Recording Fee $30.00

LOCATION NOTICE FOR LODE MINING CLAIM

BLM Date Stamp

RECEIVED
BLM AZ STATE OFFICE
2019 DEC -9 P 2:51
PHOENIX, ARIZONA

NOTICE IS HEREBY GIVEN that the LA PAZ-181 lode mining claim has been located

By: La Paz Rare Earth LLC

2 East Congress, Suite 900

Tucson, AZ 85701

The general course of this claim is SOUTH TO NORTH and it is situated in LA PAZ County, Arizona. This claim is 600 feet in length and 1500 feet in width.

This claim runs from the location monument on which this location notice is posted approximately 20 feet in a SOUTHERLY direction to the SOUTH end line and 1480 feet in a NORTHERLY direction to the NORTH end line. This claim is marked by six monuments, one at each corner and one at the center of each end line of the claim.

The location monument on which this notice is posted is situated within Section 17, Township 9 NORTH, Range 15 WEST Gila & Salt River Meridian, Arizona and this claim encompasses portions of the following quarter section(s):

The SW ¼ of SEC 17, T9N, R15W; Gila & Salt River Meridian, Arizona.

AMC458616

The locality of this claim with reference to some natural object or permanent monument and additional information (if any) concerning its locality are as follows: THE NORTHEAST CORNER of the claim is located 2119 feet North and 3784 feet East from the Southwest Corner of Section 16, T 9 N, R 15 W, Gila & Salt River Meridian, LA PAZ COUNTY, AZ.

DATED AND POSTED on the ground this 9TH day of SEPT, 2019.

By: JOEL KARTCHNER

Witness

AGENT: Darling Geomatics, Ltd.

9040 South Rita Road, Suite 2350

Tucson, AZ 85747

When Filed Return To:
John Petersen
1538 W. Camino Acierto
Sahuarita, AZ 85629

MINING CLAIM MAP

Lode (**X**) Placer ( )



SCALE: 1" = 2400'

AHC4958616

1. The above map depicts the LA PAZ-181 mining claim, which is located in Section(s) 17, Township 9N, Range 15W, Gila & Salt River Meridian, LA PAZ County, Arizona.

2. The type of corner and location monuments used are as follows: 2"X2"X5' WOOD POSTS.

3. The bearings and distances between claim corners are NORTH/SOUTH for side lines and EAST/WEST for end lines.

RECEIVED
CLERK AZ STATE OFFICE
2010 DEC -9 P 2:51
PHOENIX, ARIZONA

When Filed Return To:
John Petersen
1538 W. Camino Acierto
Sahuarita, AZ 85629

2019-0[illegible]71
Page 1 of 2
SHELLY D BAKER, RECORDER
OFFICIAL RECORDS OF LA PAZ COUNTY, AZ
09-17-2019 03:05 PM Recording Fee $30.00

LOCATION NOTICE FOR LODE MINING CLAIM

BLM Date Stamp

RECEIVED
BLM AZ STATE OFFICE
2019 DEC -9 P 2:51
PHOENIX, ARIZONA

NOTICE IS HEREBY GIVEN that the LA PAZ-182 lode mining claim has been located

By: La Paz Rare Earth LLC

2 East Congress, Suite 900

Tucson, AZ 85701

The general course of this claim is SOUTH TO NORTH and it is situated in LA PAZ County, Arizona. This claim is 600 feet in length and 1500 feet in width.

This claim runs from the location monument on which this location notice is posted approximately 20 feet in a SOUTHERLY direction to the SOUTH end line and 1480 feet in a NORTHERLY direction to the NORTH end line. This claim is marked by six monuments, one at each corner and one at the center of each end line of the claim.
The location monument on which this notice is posted is situated within Section 17, Township 9 NORTH, Range 15 WEST Gila & Salt River Meridian, Arizona and this claim encompasses portions of the following quarter section(s):
The SW ¼ of SEC 17, T9N, R15W; Gila & Salt River Meridian, Arizona.

The locality of this claim with reference to some natural object or permanent monument and additional information (if any) concerning its locality are as follows: THE NORTHEAST CORNER of the claim is located 2119 feet North and 3184 feet East from the Southwest Corner of Section 16, T 9 N, R 15 W, Gila & Salt River Meridian, LA PAZ COUNTY, AZ.

AMC458617

DATED AND POSTED on the ground this 9th day of SEPT, 2019.

By: JOEL KARTCHNER

Witness Anthony Garcia

AGENT: Darling Geomatics, Ltd.
9040 South Rita Road, Suite 2350
Tucson, AZ 85747

When Filed Return To:
John Petersen
1538 W. Camino Acierto
Sahuarita, AZ 85629

MINING CLAIM MAP

Lode (**X**) Placer ( )



SCALE: 1" = 2400'

AMC4958617

1. The above map depicts the LA PAZ-182 mining claim, which is located in Section(s) 17, Township 9N, Range 15W, Gila & Salt River Meridian, LA PAZ County, Arizona.

2. The type of corner and location monuments used are as follows: 2"X2"X5' WOOD POSTS.

3. The bearings and distances between claim corners are NORTH/SOUTH for side lines and EAST/WEST for end lines.

RECEIVED
BLM AZ STATE OFFICE
2010 DEC -9 P 2:51
PHOENIX, ARIZONA

2019-02[illegible]72
Page 1 of 2
SHELLY D BAKER, RECORDER
OFFICIAL RECORDS OF LA PAZ COUNTY, AZ
09-17-2019 03:05 PM Recording Fee $30.00

When Filed Return To:
John Petersen
1538 W. Camino Acierto
Sahuarita, AZ 85629

LOCATION NOTICE FOR LODE MINING CLAIM

BLM
Date
Stamp

RECEIVED
BLM AZ STATE OFFICE
2019 DEC -9 P 2:51
PHOENIX, ARIZONA

NOTICE IS HEREBY GIVEN that the LA PAZ-183 lode mining claim has been located

By: La Paz Rare Earth LLC

2 East Congress, Suite 900

Tucson, AZ 85701

The general course of this claim is SOUTH TO NORTH and it is situated in LA PAZ County, Arizona. This claim is 600 feet in length and 1500 feet in width.

This claim runs from the location monument on which this location notice is posted approximately 20 feet in a SOUTHERLY direction to the SOUTH end line and 1480 feet in a NORTHERLY direction to the NORTH end line. This claim is marked by six monuments, one at each corner and one at the center of each end line of the claim.

The location monument on which this notice is posted is situated within Section 17, Township 9 NORTH, Range 15 WEST, Gila & Salt River Meridian, Arizona and this claim encompasses portions of the following quarter section(s):

The SW ¼ and SE ¼ of SEC 17, T9N, R15W; Gila & Salt River Meridian, Arizona.

The locality of this claim with reference to some natural object or permanent monument and additional information (if any) concerning its locality are as follows: THE NORTHEAST CORNER of the claim is located 2119 feet North and 2584 feet East from the Southwest Corner of Section 16, T 9 N, R 15 W, Gila & Salt River Meridian, LA PAZ COUNTY, AZ.

AMC 458618

DATED AND POSTED on the ground this 9th day of SEPT, 2019.

By: JOEL KARTCHNER

Witness Anthony Garcia

AGENT: Darling Geomatics, Ltd.

9040 South Rita Road, Suite 2350

Tucson, AZ 85747

When Filed Return To:
John Petersen
1538 W. Camino Acierto
Sahuarita, AZ 85629

MINING CLAIM MAP

Lode (**X**) Placer ( )



SCALE: 1" = 2400'

AMC458618

1. The above map depicts the LA PAZ-183 mining claim, which is located in Section(s) 17, Township 9N, Range 15W, Gila & Salt River Meridian, LA PAZ County, Arizona.

2. The type of corner and location monuments used are as follows: 2"X2"X5' WOOD POSTS.

3. The bearings and distances between claim corners are NORTH/SOUTH for side lines and EAST/WEST for end lines.

RECEIVED
BLM AZ STATE OFFICE
2019 DEC -9 P 2:51
PHOENIX, ARIZONA

When Filed Return To:
John Petersen
1538 W. Camino Acierto
Sahuarita, AZ 85629

2019-0[illegible]73
Page 1 of 2
SHELLY D BAKER, RECORDER
OFFICIAL RECORDS OF LA PAZ COUNTY, AZ
09-17-2019 03:05 PM Recording Fee $30.00

LOCATION NOTICE FOR LODE MINING CLAIM

BLM Date Stamp

RECEIVED
BLM AZ STATE OFFICE
2019 DEC -9 P 2:51
PHOENIX, ARIZONA

NOTICE IS HEREBY GIVEN that the LA PAZ-184 lode mining claim has been located

By: La Paz Rare Earth LLC

2 East Congress, Suite 900

Tucson, AZ 85701

The general course of this claim is SOUTH TO NORTH and it is situated in LA PAZ County, Arizona. This claim is 600 feet in length and 1500 feet in width.

This claim runs from the location monument on which this location notice is posted approximately 20 feet in a SOUTHERLY direction to the SOUTH end line and 1480 feet in a NORTHERLY direction to the NORTH end line. This claim is marked by six monuments, one at each corner and one at the center of each end line of the claim.

The location monument on which this notice is posted is situated within Section 17, Township 9 NORTH, Range 15 WEST, Gila & Salt River Meridian, Arizona and this claim encompasses portions of the following quarter section(s):

The SE ¼ of SEC 17, T9N, R15W; Gila & Salt River Meridian, Arizona.

AMC 459619

The locality of this claim with reference to some natural object or permanent monument and additional information (if any) concerning its locality are as follows: THE NORTHEAST CORNER of the claim is located 2119 feet North and 1984 feet East from the Southwest Corner of Section 16, T 9 N, R 15 W, Gila & Salt River Meridian, LA PAZ COUNTY, AZ.

DATED AND POSTED on the ground this 9TH day of SEPT, 2019.

By: JOEL KARTCHNER

Witness Anthony Scaccia

AGENT: Darling Geomatics, Ltd.

9040 South Rita Road, Suite 2350

Tucson, AZ 85747

When Filed Return To:
John Petersen
1538 W. Camino Acierto
Sahuarita, AZ 85629

MINING CLAIM MAP

Lode (**X**) Placer ( )

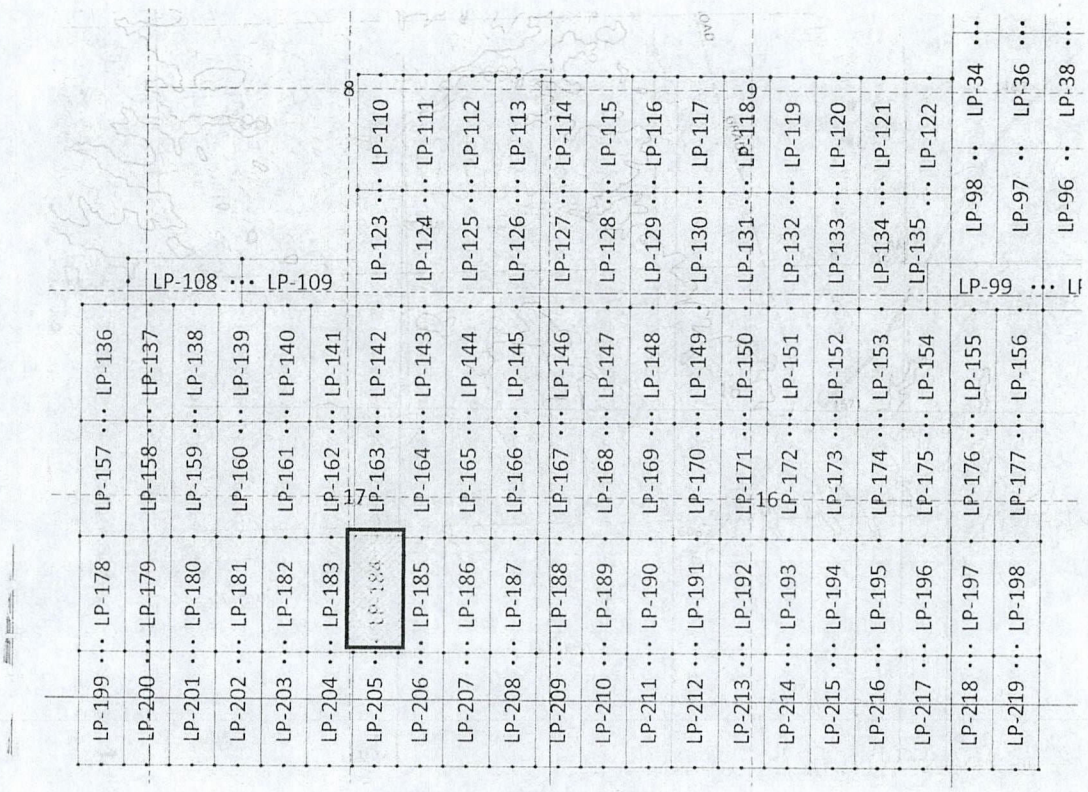

SCALE: 1" = 2400'

AMC458819

1. The above map depicts the LA PAZ-184 mining claim, which is located in Section(s) 17, Township 9N, Range 15W, Gila & Salt River Meridian, LA PAZ County, Arizona.

2. The type of corner and location monuments used are as follows: 2"X2"X5' WOOD POSTS.

3. The bearings and distances between claim corners are NORTH/SOUTH for side lines and EAST/WEST for end lines.

RECEIVED
BLM AZ STATE OFFICE
2010 DEC -9 P 2:52
PHOENIX, ARIZONA

When Filed Return To:
John Petersen
1538 W. Camino Acierto
Sahuarita, AZ 85629

2019-0[redacted]74
Page 1 of 2
SHELLY D BAKER, RECORDER
OFFICIAL RECORDS OF LA PAZ COUNTY, AZ
09-17-2019 03:05 PM Recording Fee $30.00

LOCATION NOTICE FOR LODE MINING CLAIM

BLM Date Stamp

RECEIVED
BLM AZ STATE OFFICE
2019 DEC -9 P 2:52
PHOENIX, ARIZONA

NOTICE IS HEREBY GIVEN that the LA PAZ-185 lode mining claim has been located

By: La Paz Rare Earth LLC

2 East Congress, Suite 900

Tucson, AZ 85701

The general course of this claim is SOUTH TO NORTH and it is situated in LA PAZ County, Arizona. This claim is 600 feet in length and 1500 feet in width.

This claim runs from the location monument on which this location notice is posted approximately 20 feet in a SOUTHERLY direction to the SOUTH end line and 1480 feet in a NORTHERLY direction to the NORTH end line. This claim is marked by six monuments, one at each corner and one at the center of each end line of the claim.

The location monument on which this notice is posted is situated within Section 17, Township 9 NORTH, Range 15 WEST, Gila & Salt River Meridian, Arizona and this claim encompasses portions of the following quarter section(s):

The SE ¼ of SEC 17, T9N, R15W; Gila & Salt River Meridian, Arizona.

The locality of this claim with reference to some natural object or permanent monument and additional information (if any) concerning its locality are as follows: THE NORTHEAST CORNER of the claim is located 2119 feet North and 1384 feet East from the Southwest Corner of Section 16, T 9 N, R 15 W, Gila & Salt River Meridian, LA PAZ COUNTY, AZ.

AMC458620

DATED AND POSTED on the ground this 9th day of SEPT, 2019.

By: JOEL KARTCHNER

Witness Anthony Garcia

AGENT: Darling Geomatics, Ltd.

9040 South Rita Road, Suite 2350

Tucson, AZ 85747

When Filed Return To:
John Petersen
1538 W. Camino Acierto
Sahuarita, AZ 85629

MINING CLAIM MAP

Lode (**X**) Placer ( )



SCALE: 1" = 2400'

AMC4958620

1. The above map depicts the LA PAZ-185 mining claim, which is located in Section(s) 17, Township 9N, Range 15W, Gila & Salt River Meridian, LA PAZ County, Arizona.

2. The type of corner and location monuments used are as follows: 2"X2"X5' WOOD POSTS.

3. The bearings and distances between claim corners are NORTH/SOUTH for side lines and EAST/WEST for end lines.

RECEIVED
BLM AZ STATE OFFICE
2019 DEC -9 P 2:52
PHOENIX, ARIZONA

When Filed Return To:
John Petersen
1538 W. Camino Acierto
Sahuarita, AZ 85629

2019-03[illegible]75
Page 1 of 2
SHELLY D BAKER, RECORDER
OFFICIAL RECORDS OF LA PAZ COUNTY, AZ
09-17-2019 03:05 PM Recording Fee $30.00

LOCATION NOTICE FOR LODE MINING CLAIM

BLM Date Stamp

RECEIVED
BLM AZ STATE OFFICE
PHOENIX, ARIZONA
2019 DEC -9 P 2:52

NOTICE IS HEREBY GIVEN that the LA PAZ-186 lode mining claim has been located

By: La Paz Rare Earth LLC

2 East Congress, Suite 900

Tucson, AZ 85701

The general course of this claim is SOUTH TO NORTH and it is situated in LA PAZ County, Arizona. This claim is 600 feet in length and 1500 feet in width.

This claim runs from the location monument on which this location notice is posted approximately 20 feet in a SOUTHERLY direction to the SOUTH end line and 1480 feet in a NORTHERLY direction to the NORTH end line. This claim is marked by six monuments, one at each corner and one at the center of each end line of the claim.

The location monument on which this notice is posted is situated within Section 17, Township 9 NORTH, Range 15 WEST, Gila & Salt River Meridian, Arizona and this claim encompasses portions of the following quarter section(s):

The SE ¼ of SEC 17, T9N, R15W; Gila & Salt River Meridian, Arizona.

The locality of this claim with reference to some natural object or permanent monument and additional information (if any) concerning its locality are as follows: THE NORTHEAST CORNER of the claim is located 2119 feet North and 784 feet East from the Southwest Corner of Section 16, T 9 N, R 15 W, Gila & Salt River Meridian, LA PAZ COUNTY, AZ.

AMC458621

DATED AND POSTED on the ground this 9TH day of SEPT, 2019.

By: JOEL KARTCHNER

Witness

AGENT: Darling Geomatics, Ltd.

9040 South Rita Road, Suite 2350

Tucson, AZ 85747

When Filed Return To:
John Petersen
1538 W. Camino Acierto
Sahuarita, AZ 85629

MINING CLAIM MAP

Lode (**X**) Placer ( )



SCALE: 1" = 2400'

1. The above map depicts the LA PAZ-186 mining claim, which is located in Section(s) 17, Township 9N, Range 15W, Gila & Salt River Meridian, LA PAZ County, Arizona.

2. The type of corner and location monuments used are as follows: 2"X2"X5' WOOD POSTS.

3. The bearings and distances between claim corners are NORTH/SOUTH for side lines and EAST/WEST for end lines.

AMC458621

RECEIVED
AZ STATE OFFICE
2019 DEC -9 P 2:52
PHOENIX, ARIZONA

When Filed Return To:
John Petersen
1538 W. Camino Acierto
Sahuarita, AZ 85629

2019-03[illegible]6
Page 1 of 2
SHELLY D BAKER, RECORDER
OFFICIAL RECORDS OF LA PAZ COUNTY, AZ
09-17-2019 03:05 PM Recording Fee $30.00

LOCATION NOTICE FOR LODE MINING CLAIM

BLM
Date
Stamp

RECEIVED
BLM AZ STATE OFFICE
2019 DEC -9 P 2:52
PHOENIX, ARIZONA

NOTICE IS HEREBY GIVEN that the LA PAZ-187 lode mining claim has been located

By: La Paz Rare Earth LLC

2 East Congress, Suite 900

Tucson, AZ 85701

The general course of this claim is SOUTH TO NORTH and it is situated in LA PAZ County, Arizona. This claim is 600 feet in length and 1500 feet in width.

This claim runs from the location monument on which this location notice is posted approximately 20 feet in a SOUTHERLY direction to the SOUTH end line and 1480 feet in a NORTHERLY direction to the NORTH end line. This claim is marked by six monuments, one at each corner and one at the center of each end line of the claim.

The location monument on which this notice is posted is situated within Section 17, Township 9 NORTH, Range 15 WEST, Gila & Salt River Meridian, Arizona and this claim encompasses portions of the following quarter section(s): The SE ¼ of SEC 17, T9N, R15W; Gila & Salt River Meridian, Arizona.

The locality of this claim with reference to some natural object or permanent monument and additional information (if any) concerning its locality are as follows: THE NORTHEAST CORNER of the claim is located 2119 feet North and 184 feet East from the Southwest Corner of Section 16, T 9 N, R 15 W, Gila & Salt River Meridian, LA PAZ COUNTY, AZ.

AMC458622

DATED AND POSTED on the ground this 9th day of SEPT, 2019.

By: JOEL KARTCHNER [signature]

Witness Anthony Gusci [signature]

AGENT: Darling Geomatics, Ltd.

9040 South Rita Road, Suite 2350

Tucson, AZ 85747

When Filed Return To:
John Petersen
1538 W. Camino Acierto
Sahuarita, AZ 85629

MINING CLAIM MAP

Lode (**X**) Placer ( )



SCALE: 1" = 2400'

AMC495822

1. The above map depicts the LA PAZ-187 mining claim, which is located in Section(s) 17, Township 9N, Range 15W, Gila & Salt River Meridian, LA PAZ County, Arizona.

2. The type of corner and location monuments used are as follows: 2"X2"X5' WOOD POSTS.

3. The bearings and distances between claim corners are NORTH/SOUTH for side lines and EAST/WEST for end lines.

RECEIVED
BLM AZ STATE OFFICE
2019 DEC -9 P 2:52
PHOENIX, ARIZONA

When Filed Return To:
John Petersen
1538 W. Camino Acierto
Sahuarita, AZ 85629

2019-03277
Page 1 of 2
SHELLY D BAKER, RECORDER
OFFICIAL RECORDS OF LA PAZ COUNTY, AZ
09-17-2019 03:05 PM Recording Fee $30.00

LOCATION NOTICE FOR LODE MINING CLAIM

BLM Date Stamp

RECEIVED
BLM AZ STATE OFFICE
2019 DEC -9 P 2:52
PHOENIX, ARIZONA

NOTICE IS HEREBY GIVEN that the LA PAZ-188 lode mining claim has been located

By: La Paz Rare Earth LLC

2 East Congress, Suite 900

Tucson, AZ 85701

The general course of this claim is SOUTH TO NORTH and it is situated in LA PAZ County, Arizona. This claim is 600 feet in length and 1500 feet in width.

This claim runs from the location monument on which this location notice is posted approximately 20 feet in a SOUTHERLY direction to the SOUTH end line and 1480 feet in a NORTHERLY direction to the NORTH end line. This claim is marked by six monuments, one at each corner and one at the center of each end line of the claim.

The location monument on which this notice is posted is situated within Section 16, Township 9 NORTH, Range 15 WEST, Gila & Salt River Meridian, Arizona and this claim encompasses portions of the following quarter section(s):

The SE ¼ of SEC 17, and the SW ¼ of SEC 16, T9N, R15W; Gila & Salt River Meridian, Arizona.

The locality of this claim with reference to some natural object or permanent monument and additional information (if any) concerning its locality are as follows: THE NORTHEAST CORNER of the claim is located 2119 feet North and 416 feet West from the Southwest Corner of Section 16, T 9 N, R 15 W, Gila & Salt River Meridian, LA PAZ COUNTY, AZ.

AMC 459623

DATED AND POSTED on the ground this 9th day of SEPT, 2019.

By: JOEL KARTCHNER

Witness

AGENT: Darling Geomatics, Ltd.

9040 South Rita Road, Suite 2350

Tucson, AZ 85747

When Filed Return To:
John Petersen
1538 W. Camino Acierto
Sahuarita, AZ 85629

MINING CLAIM MAP

Lode (**X**) Placer ( )



SCALE: 1" = 2400'

1. The above map depicts the LA PAZ-188 mining claim, which is located in Section(s) 16 and 17, Township 9N, Range 15W, Gila & Salt River Meridian, LA PAZ County, Arizona.

2. The type of corner and location monuments used are as follows: 2"X2"X5' WOOD POSTS.

3. The bearings and distances between claim corners are NORTH/SOUTH for side lines and EAST/WEST for end lines.

AMC458623

RECEIVED
BLM AZ STATE OFFICE
2019 DEC -9 P 2:52
PHOENIX, ARIZONA

2019-03178
Page 1 of 2
SHELLY D BAKER, RECORDER
OFFICIAL RECORDS OF LA PAZ COUNTY, AZ
09-17-2019 03:05 PM Recording Fee $30.00

When Filed Return To:
John Petersen
1538 W. Camino Acierto
Sahuarita, AZ 85629

LOCATION NOTICE FOR LODE MINING CLAIM

BLM Date Stamp

RECEIVED
BLM AZ STATE OFFICE
2019 DEC -9 P 2:53
PHOENIX, ARIZONA

NOTICE IS HEREBY GIVEN that the LA PAZ-189 lode mining claim has been located

By: La Paz Rare Earth LLC

2 East Congress, Suite 900

Tucson, AZ 85701

The general course of this claim is SOUTH TO NORTH and it is situated in LA PAZ County, Arizona. This claim is 600 feet in length and 1500 feet in width.

This claim runs from the location monument on which this location notice is posted approximately 20 feet in a SOUTHERLY direction to the SOUTH end line and 1480 feet in a NORTHERLY direction to the NORTH end line. This claim is marked by six monuments, one at each corner and one at the center of each end line of the claim.

The location monument on which this notice is posted is situated within Section 16, Township 9 NORTH, Range 15 WEST, Gila & Salt River Meridian, Arizona and this claim encompasses portions of the following quarter section(s):

The SW ¼ of SEC 16, T9N, R15W; Gila & Salt River Meridian, Arizona.

The locality of this claim with reference to some natural object or permanent monument and additional information (if any) concerning its locality are as follows: THE NORTHEAST CORNER of the claim is located 2119 feet North and 1016 feet West from the Southwest Corner of Section 16, T 9 N, R 15 W, Gila & Salt River Meridian, LA PAZ COUNTY, AZ.

AMC 458124

DATED AND POSTED on the ground this 9th day of SEPT, 2019.

By: JOEL KARTCHNER

Witness Anthony Gracia

AGENT: Darling Geomatics, Ltd.

9040 South Rita Road, Suite 2350

Tucson, AZ 85747

When Filed Return To:
John Petersen
1538 W. Camino Acierto
Sahuarita, AZ 85629

MINING CLAIM MAP

Lode (**X**) Placer ( )

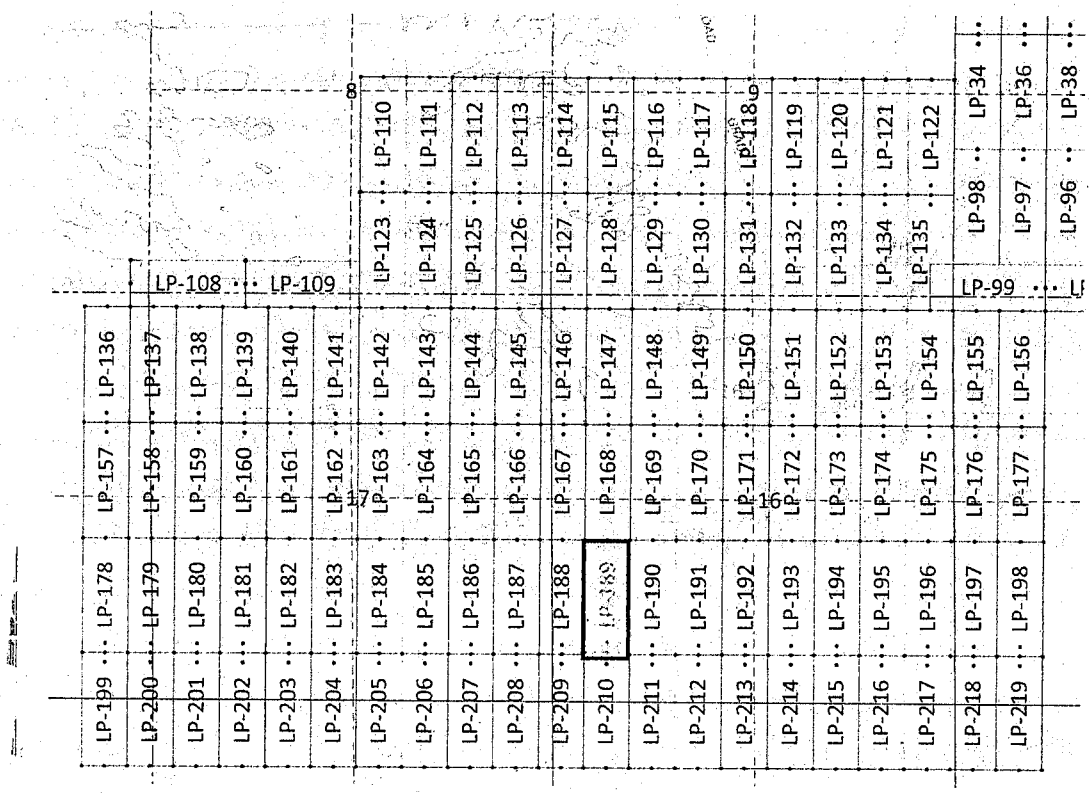

SCALE: 1" = 2400'

1. The above map depicts the LA PAZ-189 mining claim, which is located in Section(s) 16, Township 9N, Range 15W, Gila & Salt River Meridian, LA PAZ County, Arizona.

2. The type of corner and location monuments used are as follows: 2"X2"X5' WOOD POSTS.

3. The bearings and distances between claim corners are NORTH/SOUTH for side lines and EAST/WEST for end lines.

RECEIVED
2010 DEC -9 P 2:53
AZ STATE OFFICE
PHOENIX, ARIZONA

AMC 458624

2019-03279
Page 1 of 2
SHELLY D BAKER, RECORDER
OFFICIAL RECORDS OF LA PAZ COUNTY, AZ
09-17-2019 03:05 PM Recording Fee $30.00

When Filed Return To:
John Petersen
1538 W. Camino Acierto
Sahuarita, AZ 85629

LOCATION NOTICE FOR LODE MINING CLAIM

BLM Date Stamp

RECEIVED
BLM AZ STATE OFFICE
2019 DEC -9 P 2:53
PHOENIX, ARIZONA

NOTICE IS HEREBY GIVEN that the LA PAZ-190 lode mining claim has been located

By: La Paz Rare Earth LLC

2 East Congress, Suite 900

Tucson, AZ 85701

The general course of this claim is SOUTH TO NORTH and it is situated in LA PAZ County, Arizona. This claim is 600 feet in length and 1500 feet in width.

This claim runs from the location monument on which this location notice is posted approximately 20 feet in a SOUTHERLY direction to the SOUTH end line and 1480 feet in a NORTHERLY direction to the NORTH end line. This claim is marked by six monuments, one at each corner and one at the center of each end line of the claim.

The location monument on which this notice is posted is situated within Section 16, Township 9 NORTH, Range 15 WEST, Gila & Salt River Meridian, Arizona and this claim encompasses portions of the following quarter section(s):

The SW ¼ of SEC 16, T9N, R15W; Gila & Salt River Meridian, Arizona.

The locality of this claim with reference to some natural object or permanent monument and additional information (if any) concerning its locality are as follows: THE NORTHEAST CORNER of the claim is located 2119 feet North and 1616 feet West from the Southwest Corner of Section 16, T 9 N, R 15 W, Gila & Salt River Meridian, LA PAZ COUNTY, AZ.

AMC458625

DATED AND POSTED on the ground this 9th day of SEPT, 2019.

By: JOEL KARTCHNER

Witness

AGENT: Darling Geomatics, Ltd.

9040 South Rita Road, Suite 2350

Tucson, AZ 85747

When Filed Return To:
John Petersen
1538 W. Camino Acierto
Sahuarita, AZ 85629

MINING CLAIM MAP

Lode (**X**) Placer ( )

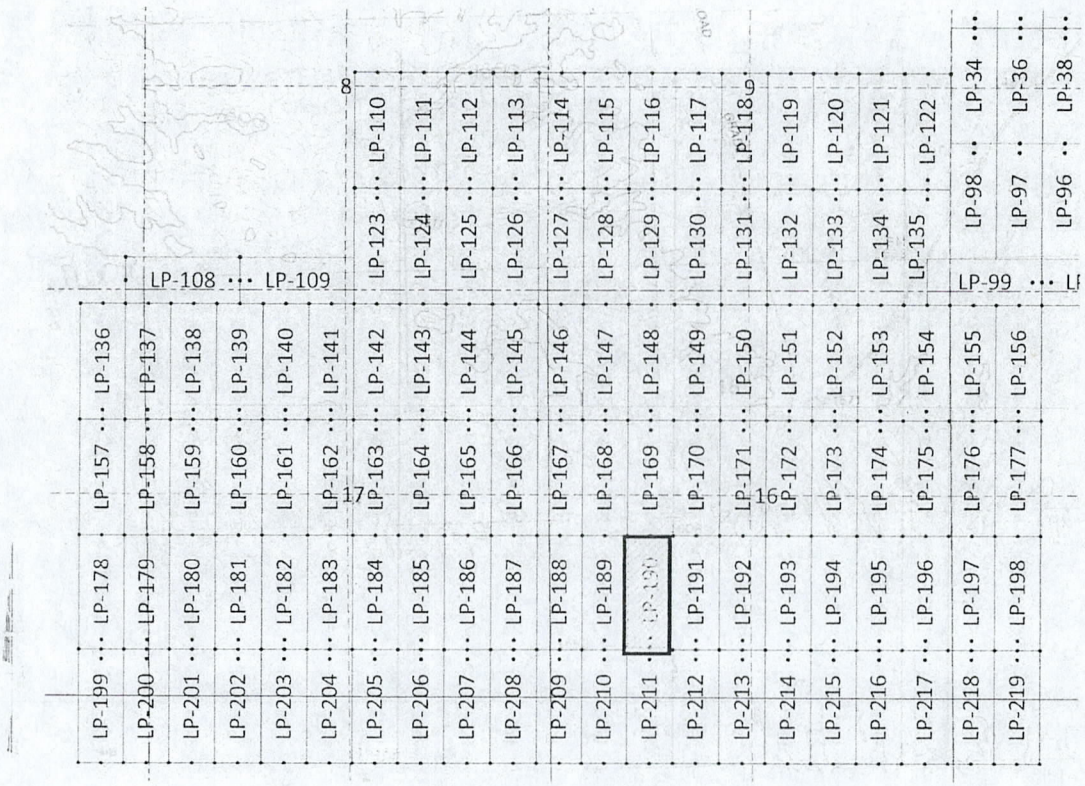

SCALE: 1" = 2400'

1. The above map depicts the LA PAZ-190 mining claim, which is located in Section(s) 16, Township 9N, Range 15W, Gila & Salt River Meridian, LA PAZ County, Arizona.

2. The type of corner and location monuments used are as follows: 2"X2"X5' WOOD POSTS.

3. The bearings and distances between claim corners are NORTH/SOUTH for side lines and EAST/WEST for end lines.

AMC458625

RECEIVED
BLM AZ STATE OFFICE
2019 DEC -9 P 2:53
PHOENIX, ARIZONA

2019-03180
Page 1 of 2
SHELLY D BAKER, RECORDER
OFFICIAL RECORDS OF LA PAZ COUNTY, AZ
09-17-2019 03:05 PM Recording Fee $30.00

When Filed Return To:
John Petersen
1538 W. Camino Acierto
Sahuarita, AZ 85629

LOCATION NOTICE FOR LODE MINING CLAIM

BLM Date Stamp

RECEIVED
BLM AZ STATE OFFICE
2019 DEC -9 P 2:53
PHOENIX, ARIZONA

NOTICE IS HEREBY GIVEN that the LA PAZ-191 lode mining claim has been located

By: La Paz Rare Earth LLC

2 East Congress, Suite 900

Tucson, AZ 85701

The general course of this claim is SOUTH TO NORTH and it is situated in LA PAZ County, Arizona. This claim is 600 feet in length and 1500 feet in width.

This claim runs from the location monument on which this location notice is posted approximately 20 feet in a SOUTHERLY direction to the SOUTH end line and 1480 feet in a NORTHERLY direction to the NORTH end line. This claim is marked by six monuments, one at each corner and one at the center of each end line of the claim.

The location monument on which this notice is posted is situated within Section 16, Township 9 NORTH, Range 15 WEST Gila & Salt River Meridian, Arizona and this claim encompasses portions of the following quarter section(s):

The SW ¼ of SEC 16, T9N, R15W; Gila & Salt River Meridian, Arizona.

The locality of this claim with reference to some natural object or permanent monument and additional information (if any) concerning its locality are as follows: THE NORTHEAST CORNER of the claim is located 2119 feet North and 2216 feet West from the Southwest Corner of Section 16, T 9 N, R 15 W, Gila & Salt River Meridian, LA PAZ COUNTY, AZ.

AMC458626

DATED AND POSTED on the ground this 9th day of SEPT, 2019.

By: JOEL KARTCHNER

Witness Anthony Coccia

AGENT: Darling Geomatics, Ltd.

9040 South Rita Road, Suite 2350

Tucson, AZ 85747

When Filed Return To:
John Petersen
1538 W. Camino Acierto
Sahuarita, AZ 85629

MINING CLAIM MAP

Lode (**X**) Placer ( )

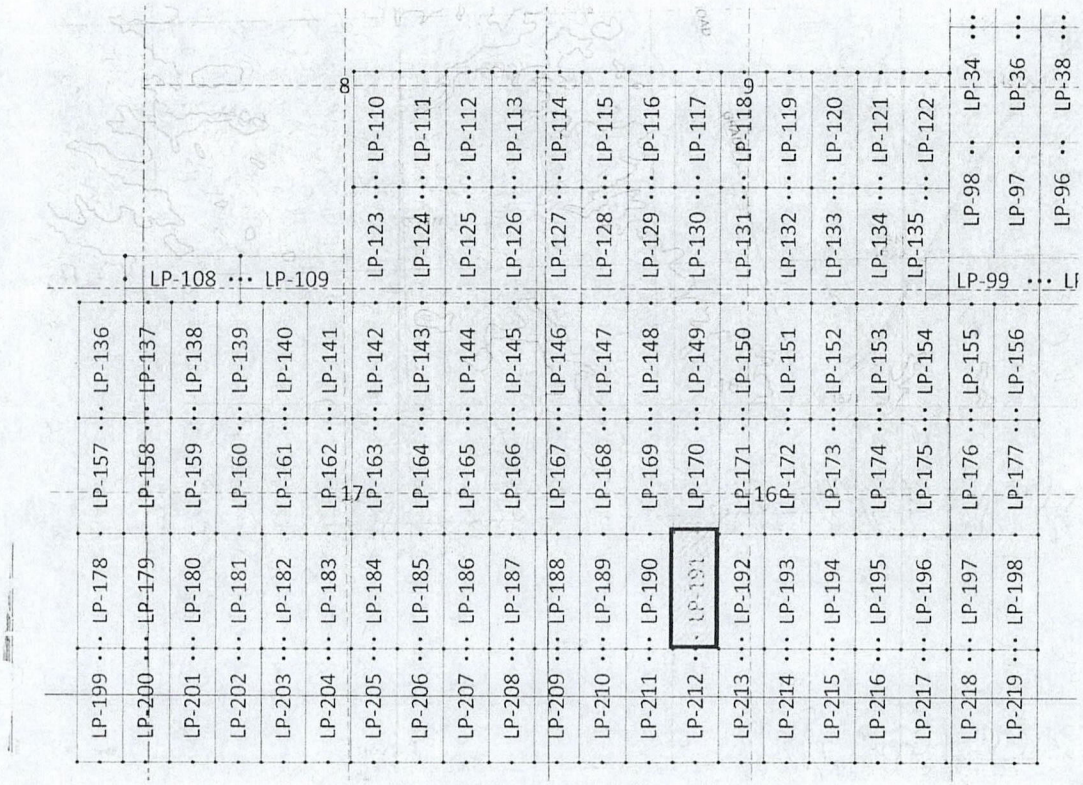

SCALE: 1" = 2400'

1. The above map depicts the LA PAZ-191 mining claim, which is located in Section(s) 16, Township 9N, Range 15W, Gila & Salt River Meridian, LA PAZ County, Arizona.

2. The type of corner and location monuments used are as follows: 2"X2"X5' WOOD POSTS.

3. The bearings and distances between claim corners are NORTH/SOUTH for side lines and EAST/WEST for end lines.

RECEIVED
BLM AZ STATE OFFICE
2019 DEC -9 P 2:53
PHOENIX, ARIZONA

AMC458626

2019-03181
Page 1 of 2
SHELLY D BAKER, RECORDER
OFFICIAL RECORDS OF LA PAZ COUNTY, AZ
09-17-2019 03:05 PM Recording Fee $30.00

When Filed Return To:
John Petersen
1538 W. Camino Acierto
Sahuarita, AZ 85629

LOCATION NOTICE FOR LODE MINING CLAIM

BLM Date Stamp

RECEIVED
BLM AZ STATE OFFICE
2019 DEC -9 P 2:53
PHOENIX, ARIZONA

NOTICE IS HEREBY GIVEN that the LA PAZ-192 lode mining claim has been located

By: La Paz Rare Earth LLC

2 East Congress, Suite 900

Tucson, AZ 85701

The general course of this claim is SOUTH TO NORTH and it is situated in LA PAZ County, Arizona. This claim is 600 feet in length and 1500 feet in width.

This claim runs from the location monument on which this location notice is posted approximately 20 feet in a SOUTHERLY direction to the SOUTH end line and 1480 feet in a NORTHERLY direction to the NORTH end line. This claim is marked by six monuments, one at each corner and one at the center of each end line of the claim.

The location monument on which this notice is posted is situated within Section 16, Township 9 NORTH, Range 15 WEST, Gila & Salt River Meridian, Arizona and this claim encompasses portions of the following quarter section(s):

The SW ¼ and the SE ¼ of SEC 16, T9N, R15W; Gila & Salt River Meridian, Arizona.

The locality of this claim with reference to some natural object or permanent monument and additional information (if any) concerning its locality are as follows: THE NORTHEAST CORNER of the claim is located 2119 feet North and 2816 feet West from the Southwest Corner of Section 16, T 9 N, R 15 W, Gila & Salt River Meridian, LA PAZ COUNTY, AZ.

AMC458627

DATED AND POSTED on the ground this 9th day of SEPT, 2019.

By: JOEL KARTCHNER

Witness

AGENT: Darling Geomatics, Ltd.

9040 South Rita Road, Suite 2350

Tucson, AZ 85747

When Filed Return To:
John Petersen
1538 W. Camino Acierto
Sahuarita, AZ 85629

MINING CLAIM MAP

Lode (**X**) Placer ( )



SCALE: 1" = 2400'

AMC458627

1. The above map depicts the LA PAZ-192 mining claim, which is located in Section(s) 16, Township 9N, Range 15W, Gila & Salt River Meridian, LA PAZ County, Arizona.

2. The type of corner and location monuments used are as follows: 2"X2"X5' WOOD POSTS.

3. The bearings and distances between claim corners are NORTH/SOUTH for side lines and EAST/WEST for end lines.

RECEIVED
BLM AZ STATE OFFICE
2019 DEC -9 P 2:53
PHOENIX, ARIZONA

When Filed Return To:
John Petersen
1538 W. Camino Acierto
Sahuarita, AZ 85629

2019-03102
Page 1 of 2
SHELLY D BAKER, RECORDER
OFFICIAL RECORDS OF LA PAZ COUNTY, AZ
09-17-2019 03:05 PM Recording Fee $30.00

LOCATION NOTICE FOR LODE MINING CLAIM

BLM Date Stamp

RECEIVED
BLM AZ STATE OFFICE
2019 DEC -9 P 2:53
PHOENIX, ARIZONA

NOTICE IS HEREBY GIVEN that the LA PAZ-193 lode mining claim has been located

By: La Paz Rare Earth LLC

2 East Congress, Suite 900

Tucson, AZ 85701

The general course of this claim is SOUTH TO NORTH and it is situated in LA PAZ County, Arizona. This claim is 600 feet in length and 1500 feet in width.

This claim runs from the location monument on which this location notice is posted approximately 20 feet in a SOUTHERLY direction to the SOUTH end line and 1480 feet in a NORTHERLY direction to the NORTH end line. This claim is marked by six monuments, one at each corner and one at the center of each end line of the claim.

The location monument on which this notice is posted is situated within Section 16, Township 9 NORTH, Range 15 WEST Gila & Salt River Meridian, Arizona and this claim encompasses portions of the following quarter section(s):

The SE ¼ of SEC 16, T9N, R15W; Gila & Salt River Meridian, Arizona.

The locality of this claim with reference to some natural object or permanent monument and additional information (if any) concerning its locality are as follows: THE NORTHEAST CORNER of the claim is located 2119 feet North and 3416 feet West from the Southwest Corner of Section 16, T 9 N, R 15 W, Gila & Salt River Meridian, LA PAZ COUNTY, AZ.

AMC458628

DATED AND POSTED on the ground this 9TH day of SEPT, 2019.

By: JOEL KARTCHNER

Witness

AGENT: Darling Geomatics, Ltd.

9040 South Rita Road, Suite 2350

Tucson, AZ 85747

When Filed Return To:
John Petersen
1538 W. Camino Acierto
Sahuarita, AZ 85629

MINING CLAIM MAP

Lode (**X**) Placer ( )



SCALE: 1" = 2400'

1. The above map depicts the LA PAZ-193 mining claim, which is located in Section(s) 16, Township 9N, Range 15W, Gila & Salt River Meridian, LA PAZ County, Arizona.

2. The type of corner and location monuments used are as follows: 2"X2"X5' WOOD POSTS.

3. The bearings and distances between claim corners are NORTH/SOUTH for side lines and EAST/WEST for end lines.

RECEIVED
BLM AZ STATE OFFICE
2019 DEC -9 P 2:53
PHOENIX, ARIZONA

AMC 598628

2019-03[illegible]3
Page 1 of 2
SHELLY D BAKER, RECORDER
OFFICIAL RECORDS OF LA PAZ COUNTY, AZ
09-17-2019 03:05 PM Recording Fee $30.00

When Filed Return To:
John Petersen
1538 W. Camino Acierto
Sahuarita, AZ 85629

LOCATION NOTICE FOR LODE MINING CLAIM

BLM Date Stamp

RECEIVED
BLM AZ STATE OFFICE
2019 DEC -9 P 2:53
PHOENIX, ARIZONA

NOTICE IS HEREBY GIVEN that the LA PAZ-194 lode mining claim has been located

By: La Paz Rare Earth LLC

2 East Congress, Suite 900

Tucson, AZ 85701

The general course of this claim is SOUTH TO NORTH and it is situated in LA PAZ County, Arizona. This claim is 600 feet in length and 1500 feet in width.

This claim runs from the location monument on which this location notice is posted approximately 20 feet in a SOUTHERLY direction to the SOUTH end line and 1480 feet in a NORTHERLY direction to the NORTH end line. This claim is marked by six monuments, one at each corner and one at the center of each end line of the claim.

The location monument on which this notice is posted is situated within Section 16, Township 9 NORTH, Range 15 WEST, Gila & Salt River Meridian, Arizona and this claim encompasses portions of the following quarter section(s):

The SE ¼ of SEC 16, T9N, R15W; Gila & Salt River Meridian, Arizona.

The locality of this claim with reference to some natural object or permanent monument and additional information (if any) concerning its locality are as follows: THE NORTHEAST CORNER of the claim is located 2119 feet North and 4016 feet West from the Southwest Corner of Section 16, T 9 N, R 15 W, Gila & Salt River Meridian, LA PAZ COUNTY, AZ.

AMC458629

DATED AND POSTED on the ground this 9th day of SEPT, 2019.

By: JOEL KARTCHNER

Witness Anthony Garcia

AGENT: Darling Geomatics, Ltd.

9040 South Rita Road, Suite 2350

Tucson, AZ 85747

When Filed Return To:
John Petersen
1538 W. Camino Acierto
Sahuarita, AZ 85629

MINING CLAIM MAP

Lode (**X**) Placer ( )



SCALE: 1" = 2400'

1. The above map depicts the LA PAZ-194 mining claim, which is located in Section(s) 16, Township 9N, Range 15W, Gila & Salt River Meridian, LA PAZ County, Arizona.

2. The type of corner and location monuments used are as follows: 2"X2"X5' WOOD POSTS.

3. The bearings and distances between claim corners are NORTH/SOUTH for side lines and EAST/WEST for end lines.

AMC458929

RECEIVED
BLM AZ STATE OFFICE
2019 DEC -9 P 2:53
PHOENIX, ARIZONA

2019-03[redacted]4
Page 1 of 2
SHELLY D BAKER, RECORDER
OFFICIAL RECORDS OF LA PAZ COUNTY, AZ
09-17-2019 03:05 PM Recording Fee $30.00

When Filed Return To:
John Petersen
1538 W. Camino Acierto
Sahuarita, AZ 85629

LOCATION NOTICE FOR LODE MINING CLAIM

BLM Date Stamp

RECEIVED
BLM-AZ STATE OFFICE
2019 DEC -9 P 2:53
PHOENIX, ARIZONA

NOTICE IS HEREBY GIVEN that the LA PAZ-195 lode mining claim has been located

By: La Paz Rare Earth LLC

2 East Congress, Suite 900

Tucson, AZ 85701

The general course of this claim is SOUTH TO NORTH and it is situated in LA PAZ County, Arizona. This claim is 600 feet in length and 1500 feet in width.

This claim runs from the location monument on which this location notice is posted approximately 20 feet in a SOUTHERLY direction to the SOUTH end line and 1480 feet in a NORTHERLY direction to the NORTH end line. This claim is marked by six monuments, one at each corner and one at the center of each end line of the claim.

The location monument on which this notice is posted is situated within Section 16, Township 9 NORTH, Range 15 WEST, Gila & Salt River Meridian, Arizona and this claim encompasses portions of the following quarter section(s):

The SE ¼ of SEC 16, T9N, R15W; Gila & Salt River Meridian, Arizona.

The locality of this claim with reference to some natural object or permanent monument and additional information (if any) concerning its locality are as follows: THE NORTHEAST CORNER of the claim is located 2119 feet North and 4616 feet West from the Southwest Corner of Section 16, T 9 N, R 15 W, Gila & Salt River Meridian, LA PAZ COUNTY, AZ.

AMC 458960

DATED AND POSTED on the ground this 9th day of SEPT, 2019.

By: JOEL KARTCHNER

Witness Anthony Garcia

AGENT: Darling Geomatics, Ltd.

9040 South Rita Road, Suite 2350

Tucson, AZ 85747

When Filed Return To:
John Petersen
1538 W. Camino Acierto
Sahuarita, AZ 85629

MINING CLAIM MAP

Lode (**X**) Placer ( )

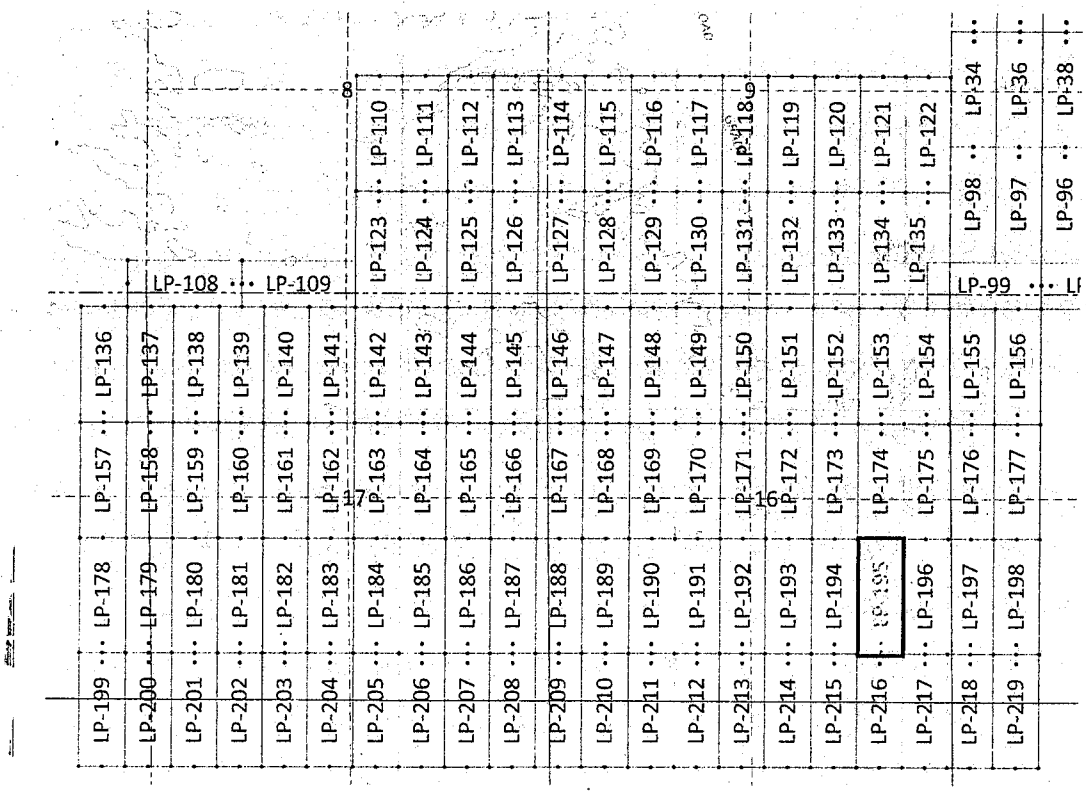

SCALE: 1" = 2400'

1. The above map depicts the LA PAZ-195 mining claim, which is located in Section(s) 16, Township 9N, Range 15W, Gila & Salt River Meridian, LA PAZ County, Arizona.

2. The type of corner and location monuments used are as follows: 2"X2"X5' WOOD POSTS.

3. The bearings and distances between claim corners are NORTH/SOUTH for side lines and EAST/WEST for end lines.

AMC458630

RECEIVED
AZ STATE OFFICE
2019 DEC -9 P 2:53
PHOENIX, ARIZONA

2019-03185
Page 1 of 2
SHELLY D BAKER, RECORDER
OFFICIAL RECORDS OF LA PAZ COUNTY, AZ
09-17-2019 03:05 PM Recording Fee $30.00

When Filed Return To:
John Petersen
1538 W. Camino Acierto
Sahuarita, AZ 85629

LOCATION NOTICE FOR LODE MINING CLAIM

BLM Date Stamp

RECEIVED
BLM AZ STATE OFFICE
2019 DEC -9 P 2:53
PHOENIX, ARIZONA

NOTICE IS HEREBY GIVEN that the LA PAZ-196 lode mining claim has been located

By: La Paz Rare Earth LLC

2 East Congress, Suite 900

Tucson, AZ 85701

The general course of this claim is SOUTH TO NORTH and it is situated in LA PAZ County, Arizona. This claim is 600 feet in length and 1500 feet in width.

This claim runs from the location monument on which this location notice is posted approximately 20 feet in a SOUTHERLY direction to the SOUTH end line and 1480 feet in a NORTHERLY direction to the NORTH end line. This claim is marked by six monuments, one at each corner and one at the center of each end line of the claim.

The location monument on which this notice is posted is situated within Section 16, Township 9 NORTH, Range 15 WEST, Gila & Salt River Meridian, Arizona and this claim encompasses portions of the following quarter section(s):

The SE ¼ of SEC 16, T9N, R15W; Gila & Salt River Meridian, Arizona.

The locality of this claim with reference to some natural object or permanent monument and additional information (if any) concerning its locality are as follows: THE NORTHEAST CORNER of the claim is located 2119 feet North and 5216 feet West from the Southwest Corner of Section 16, T 9 N, R 15 W, Gila & Salt River Meridian, LA PAZ COUNTY, AZ.

AMC458637

DATED AND POSTED on the ground this 9th day of SEPT, 2019.

By: JOEL KARTCHNER

Witness Anthony Garcia

AGENT: Darling Geomatics, Ltd.

9040 South Rita Road, Suite 2350

Tucson, AZ 85747

When Filed Return To:
John Petersen
1538 W. Camino Acierto
Sahuarita, AZ 85629

MINING CLAIM MAP

Lode (**X**) Placer ( )

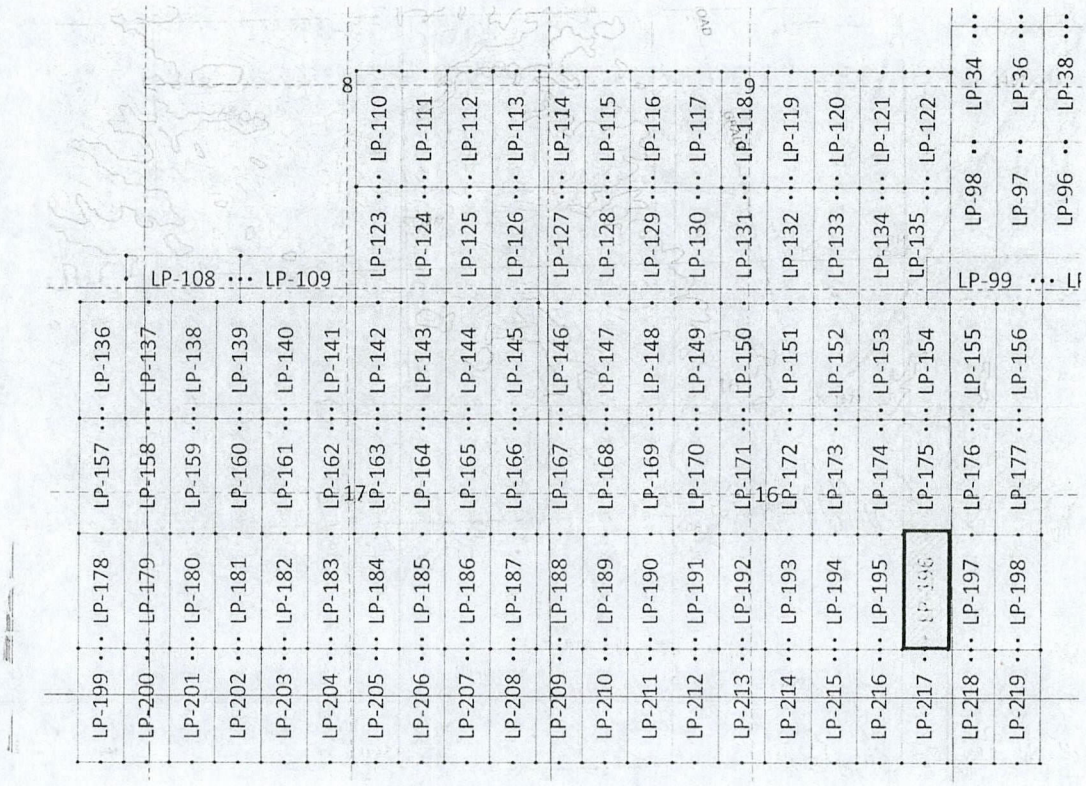

SCALE: 1" = 2400'

AMC458931

1. The above map depicts the LA PAZ-196 mining claim, which is located in Section(s) 16, Township 9N, Range 15W, Gila & Salt River Meridian, LA PAZ County, Arizona.

2. The type of corner and location monuments used are as follows: 2"X2"X5' WOOD POSTS.

3. The bearings and distances between claim corners are NORTH/SOUTH for side lines and EAST/WEST for end lines.

RECEIVED
AZ STATE LAND DEPT
2010 DEC -9 P 2:53
PHOENIX, ARIZONA

2019-03[illegible]6
Page 1 of 2
SHELLY D BAKER, RECORDER
OFFICIAL RECORDS OF LA PAZ COUNTY, AZ
09-17-2019 03:05 PM Recording Fee $30.00

When Filed Return To:
John Petersen
1538 W. Camino Acierto
Sahuarita, AZ 85629

LOCATION NOTICE FOR LODE MINING CLAIM

BLM Date Stamp

RECEIVED
BLM AZ STATE OFFICE
2019 DEC -9 P 2:54
PHOENIX, ARIZONA

NOTICE IS HEREBY GIVEN that the LA PAZ-197 lode mining claim has been located

By: La Paz Rare Earth LLC

2 East Congress, Suite 900

Tucson, AZ 85701

The general course of this claim is SOUTH TO NORTH and it is situated in LA PAZ County, Arizona. This claim is 600 feet in length and 1500 feet in width.

This claim runs from the location monument on which this location notice is posted approximately 20 feet in a SOUTHERLY direction to the SOUTH end line and 1480 feet in a NORTHERLY direction to the NORTH end line. This claim is marked by six monuments, one at each corner and one at the center of each end line of the claim.

The location monument on which this notice is posted is situated within Section 15, Township 9 NORTH, Range 15 WEST, Gila & Salt River Meridian, Arizona and this claim encompasses portions of the following quarter section(s):

The SE ¼ of SEC 16, and the SW ¼ of SEC 15, T9N, R15W; Gila & Salt River Meridian, Arizona.

The locality of this claim with reference to some natural object or permanent monument and additional information (if any) concerning its locality are as follows: THE NORTHEAST CORNER of the claim is located 2119 feet North and 5816 feet West from the Southwest Corner of Section 16, T 9 N, R 15 W, Gila & Salt River Meridian, LA PAZ COUNTY, AZ.

AMC 458632

DATED AND POSTED on the ground this 9th day of SEPT, 2019.

By: JOEL KARTCHNER

Witness Anthony Garcia

AGENT: Darling Geomatics, Ltd.

9040 South Rita Road, Suite 2350

Tucson, AZ 85747

When Filed Return To:
John Petersen
1538 W. Camino Acierto
Sahuarita, AZ 85629

MINING CLAIM MAP

Lode (**X**) Placer ( )



SCALE: 1" = 2400'

AMC458632

1. The above map depicts the LA PAZ-197 mining claim, which is located in Section(s) 15 and 16, Township 9N, Range 15W, Gila & Salt River Meridian, LA PAZ County, Arizona.

2. The type of corner and location monuments used are as follows: 2"X2"X5' WOOD POSTS.

3. The bearings and distances between claim corners are NORTH/SOUTH for side lines and EAST/WEST for end lines.

RECEIVED
BLM AZ STATE OFFICE
2010 DEC -9 P 2:54
PHOENIX, ARIZONA

2019-03[illegible]37
Page 1 of 2
SHELLY D BAKER, RECORDER
OFFICIAL RECORDS OF LA PAZ COUNTY, AZ
09-17-2019 03:05 PM Recording Fee $30.00

When Filed Return To:
John Petersen
1538 W. Camino Acierto
Sahuarita, AZ 85629

LOCATION NOTICE FOR LODE MINING CLAIM

BLM Date Stamp

RECEIVED
BLM AZ STATE OFFICE
2019 DEC -9 P 2:54
PHOENIX, ARIZONA

NOTICE IS HEREBY GIVEN that the LA PAZ-198 lode mining claim has been located

By: La Paz Rare Earth LLC

2 East Congress, Suite 900

Tucson, AZ 85701

The general course of this claim is SOUTH TO NORTH and it is situated in LA PAZ County, Arizona. This claim is 600 feet in length and 1500 feet in width.

This claim runs from the location monument on which this location notice is posted approximately 20 feet in a SOUTHERLY direction to the SOUTH end line and 1480 feet in a NORTHERLY direction to the NORTH end line. This claim is marked by six monuments, one at each corner and one at the center of each end line of the claim.

The location monument on which this notice is posted is situated within Section 15, Township 9 NORTH, Range 15 WEST Gila & Salt River Meridian, Arizona and this claim encompasses portions of the following quarter section(s):

The SW ¼ of SEC 15, T9N, R15W; Gila & Salt River Meridian, Arizona.

The locality of this claim with reference to some natural object or permanent monument and additional information (if any) concerning its locality are as follows: THE NORTHEAST CORNER of the claim is located 2119 feet North and 6416 feet West from the Southwest Corner of Section 16, T 9 N, R 15 W, Gila & Salt River Meridian, LA PAZ COUNTY, AZ.

AMC458633

DATED AND POSTED on the ground this 9th day of SEPT, 2019.

By: JOEL KARTCHNER

Witness

AGENT: Darling Geomatics, Ltd.

9040 South Rita Road, Suite 2350

Tucson, AZ 85747

When Filed Return To:
John Petersen
1538 W. Camino Acierto
Sahuarita, AZ 85629

MINING CLAIM MAP

Lode (**X**) Placer ( )



SCALE: 1" = 2400'

1. The above map depicts the LA PAZ-198 mining claim, which is located in Section(s) 15, Township 9N, Range 15W, Gila & Salt River Meridian, LA PAZ County, Arizona.

2. The type of corner and location monuments used are as follows: 2"X2"X5' WOOD POSTS.

3. The bearings and distances between claim corners are NORTH/SOUTH for side lines and EAST/WEST for end lines.

AMC458933

RECEIVED
BLM AZ STATE OFFICE
2010 DEC -9 P 2:54
PHOENIX, ARIZONA

2019-03[illegible]8
Page 1 of 2
SHELLY D BAKER, RECORDER
OFFICIAL RECORDS OF LA PAZ COUNTY, AZ
09-17-2019 03:05 PM Recording Fee $30.00

When Filed Return To:
John Petersen
1538 W. Camino Acierto
Sahuarita, AZ 85629

LOCATION NOTICE FOR LODE MINING CLAIM

BLM Date Stamp

RECEIVED
BLM AZ STATE OFFICE
2019 DEC -9 P 2:54
PHOENIX, ARIZONA

NOTICE IS HEREBY GIVEN that the LA PAZ-199 lode mining claim has been located

By: La Paz Rare Earth LLC

2 East Congress, Suite 900

Tucson, AZ 85701

The general course of this claim is NORTH TO SOUTH and it is situated in LA PAZ County, Arizona. This claim is 600 feet in length and 1500 feet in width.

This claim runs from the location monument on which this location notice is posted approximately 20 feet in a NORTHERLY direction to the NORTH end line and 1480 feet in a SOUTHERLY direction to the SOUTH end line. This claim is marked by six monuments, one at each corner and one at the center of each end line of the claim.

The location monument on which this notice is posted is situated within Section 18, Township 9 NORTH, Range 15 WEST, Gila & Salt River Meridian, Arizona and this claim encompasses portions of the following quarter section(s):

The SE ¼ of SEC 18, and the NE ¼ of SEC 19, T9N, R15W; Gila & Salt River Meridian, Arizona.

The locality of this claim with reference to some natural object or permanent monument and additional information (if any) concerning its locality are as follows: THE NORTHEAST CORNER of the claim is located 618 feet North and 5584 feet West from the Southwest Corner of Section 16, T 9 N, R 15 W, Gila & Salt River Meridian, LA PAZ COUNTY, AZ.

AMC458633

DATED AND POSTED on the ground this 9th day of SEPT, 2019.

By: JOEL KARTCHNER

Witness Anthony Garcia

AGENT: Darling Geomatics, Ltd.

9040 South Rita Road, Suite 2350

Tucson, AZ 85747

When Filed Return To:
John Petersen
1538 W. Camino Acierto
Sahuarita, AZ 85629

MINING CLAIM MAP

Lode (**X**) Placer ( )

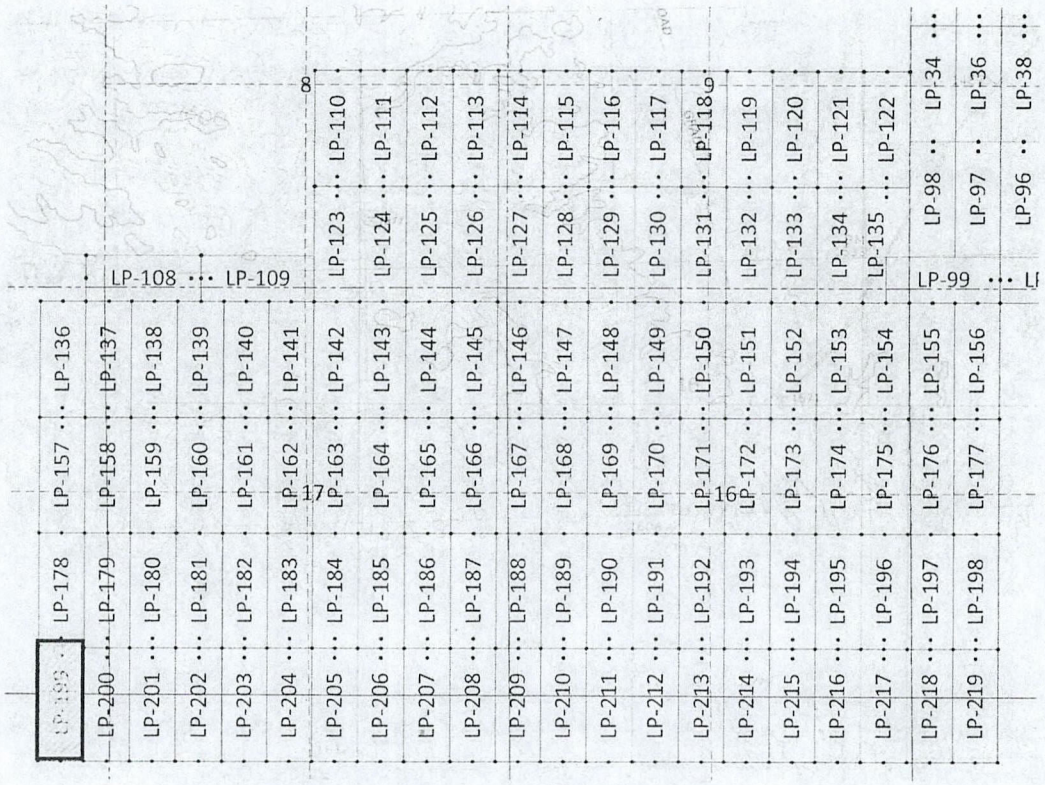

SCALE: 1" = 2400'

AMC458934

1. The above map depicts the LA PAZ-199 mining claim, which is located in Section(s) 18 and 19, Township 9N, Range 15W, Gila & Salt River Meridian, LA PAZ County, Arizona.

2. The type of corner and location monuments used are as follows: 2"X2"X5' WOOD POSTS.

3. The bearings and distances between claim corners are NORTH/SOUTH for side lines and EAST/WEST for end lines.

RECEIVED
BLM AZ STATE OFFICE
2010 DEC -9 P 2:54
PHOENIX, ARIZONA

2019-03[redacted]39
Page 1 of 2
SHELLY D BAKER, RECORDER
OFFICIAL RECORDS OF LA PAZ COUNTY, AZ
09-17-2019 03:05 PM Recording Fee $30.00

When Filed Return To:
John Petersen
1538 W. Camino Acierto
Sahuarita, AZ 85629

LOCATION NOTICE FOR LODE MINING CLAIM

BLM Date Stamp

RECEIVED
BLM AZ STATE OFFICE
2019 DEC -9 P 2:54
PHOENIX, ARIZONA

NOTICE IS HEREBY GIVEN that the LA PAZ-200 lode mining claim has been located

By: La Paz Rare Earth LLC

2 East Congress, Suite 900

Tucson, AZ 85701

The general course of this claim is NORTH TO SOUTH and it is situated in LA PAZ County, Arizona. This claim is 600 feet in length and 1500 feet in width.

This claim runs from the location monument on which this location notice is posted approximately 20 feet in a NORTHERLY direction to the NORTH end line and 1480 feet in a SOUTHERLY direction to the SOUTH end line. This claim is marked by six monuments, one at each corner and one at the center of each end line of the claim.

The location monument on which this notice is posted is situated within Section 18, Township 9 NORTH, Range 15 WEST, Gila & Salt River Meridian, Arizona and this claim encompasses portions of the following quarter section(s):

The SE ¼ of SEC 18, the NE ¼ of SEC 19, the SW ¼ of SEC 17, and the NW ¼ of SEC 20, T9N, R15W; Gila & Salt River Meridian, Arizona.

The locality of this claim with reference to some natural object or permanent monument and additional information (if any) concerning its locality are as follows: THE NORTHEAST CORNER of the claim is located 618 feet North and 4984 feet West from the Southwest Corner of Section 16, T 9 N, R 15 W, Gila & Salt River Meridian, LA PAZ COUNTY, AZ.

AMC458635

DATED AND POSTED on the ground this 9th day of SEPT, 2019.

By: JOEL KARTCHNER

Witness Anthony Garcia

AGENT: Darling Geomatics, Ltd.

9040 South Rita Road, Suite 2350

Tucson, AZ 85747

When Filed Return To:
John Petersen
1538 W. Camino Acierto
Sahuarita, AZ 85629

MINING CLAIM MAP

Lode (**X**) Placer ( )



SCALE: 1" = 2400'

AMC158635

1. The above map depicts the LA PAZ-200 mining claim, which is located in Section(s) 18, 19, 17 and 20; Township 9N, Range 15W, Gila & Salt River Meridian, LA PAZ County, Arizona.

2. The type of corner and location monuments used are as follows: 2"X2"X5' WOOD POSTS.

3. The bearings and distances between claim corners are NORTH/SOUTH for side lines and EAST/WEST for end lines.

RECEIVED
BLM AZ STATE OFFICE
2010 DEC -9 P 2:54
PHOENIX, ARIZONA

2019-0 90
Page 1 of 2
SHELLY D BAKER, RECORDER
OFFICIAL RECORDS OF LA PAZ COUNTY, AZ
09-17-2019 03:05 PM Recording Fee $30.00

When Filed Return To:
John Petersen
1538 W. Camino Acierto
Sahuarita, AZ 85629

LOCATION NOTICE FOR LODE MINING CLAIM

BLM Date Stamp

RECEIVED
BLM AZ STATE OFFICE
2019 DEC -9 P 2:54
PHOENIX, ARIZONA

NOTICE IS HEREBY GIVEN that the LA PAZ-201 lode mining claim has been located

By: La Paz Rare Earth LLC

2 East Congress, Suite 900

Tucson, AZ 85701

The general course of this claim is NORTH TO SOUTH and it is situated in LA PAZ County, Arizona. This claim is 600 feet in length and 1500 feet in width.

This claim runs from the location monument on which this location notice is posted approximately 20 feet in a NORTHERLY direction to the NORTH end line and 1480 feet in a SOUTHERLY direction to the SOUTH end line. This claim is marked by six monuments, one at each corner and one at the center of each end line of the claim.

The location monument on which this notice is posted is situated within Section 17, Township 9 NORTH, Range 15 WEST, Gila & Salt River Meridian, Arizona and this claim encompasses portions of the following quarter section(s):

The SW ¼ of SEC 17, and the NW ¼ of SEC 20, T9N, R15W; Gila & Salt River Meridian, Arizona.

The locality of this claim with reference to some natural object or permanent monument and additional information (if any) concerning its locality are as follows: THE NORTHEAST CORNER of the claim is located 618 feet North and 4384 feet West from the Southwest Corner of Section 16, T 9 N, R 15 W, Gila & Salt River Meridian, LA PAZ COUNTY, AZ.

ANC 458636

DATED AND POSTED on the ground this 9th day of SEPT, 2019.

By: JOEL KARTCHNER

Witness: Anthony Garcia

AGENT: Darling Geomatics, Ltd.

9040 South Rita Road, Suite 2350

Tucson, AZ 85747

When Filed Return To:
John Petersen
1538 W. Camino Acierto
Sahuarita, AZ 85629

MINING CLAIM MAP

Lode (**X**) Placer ( )



SCALE: 1" = 2400'

AMC458636

1. The above map depicts the LA PAZ-201 mining claim, which is located in Section(s) 17 and 20; Township 9N, Range 15W, Gila & Salt River Meridian, LA PAZ County, Arizona.

2. The type of corner and location monuments used are as follows: 2"X2"X5' WOOD POSTS.

3. The bearings and distances between claim corners are NORTH/SOUTH for side lines and EAST/WEST for end lines.

RECEIVED
BLM AZ STATE OFFICE
2010 DEC -9 P 2:54
PHOENIX, ARIZONA

When Filed Return To:
John Petersen
1538 W. Camino Acierto
Sahuarita, AZ 85629

2019-03[illegible]91
Page 1 of 2
SHELLY D BAKER, RECORDER
OFFICIAL RECORDS OF LA PAZ COUNTY, AZ
09-17-2019 03:05 PM Recording Fee $30.00

LOCATION NOTICE FOR LODE MINING CLAIM

BLM Date Stamp

RECEIVED
BLM AZ STATE OFFICE
2019 DEC -9 P 2:54
PHOENIX, ARIZONA

NOTICE IS HEREBY GIVEN that the LA PAZ-202 lode mining claim has been located

By: La Paz Rare Earth LLC

2 East Congress, Suite 900

Tucson, AZ 85701

The general course of this claim is NORTH TO SOUTH and it is situated in LA PAZ County, Arizona. This claim is 600 feet in length and 1500 feet in width.

This claim runs from the location monument on which this location notice is posted approximately 20 feet in a NORTHERLY direction to the NORTH end line and 1480 feet in a SOUTHERLY direction to the SOUTH end line. This claim is marked by six monuments, one at each corner and one at the center of each end line of the claim.

The location monument on which this notice is posted is situated within Section 17, Township 9 NORTH, Range 15 WEST, Gila & Salt River Meridian, Arizona and this claim encompasses portions of the following quarter section(s):

The SW ¼ of SEC 17, and the NW ¼ of SEC 20, T9N, R15W; Gila & Salt River Meridian, Arizona.

The locality of this claim with reference to some natural object or permanent monument and additional information (if any) concerning its locality are as follows: THE NORTHEAST CORNER of the claim is located 618 feet North and 3784 feet West from the Southwest Corner of Section 16, T 9 N, R 15 W, Gila & Salt River Meridian, LA PAZ COUNTY, AZ.

AMC458137

DATED AND POSTED on the ground this 9th day of SEPT, 2019.

By: JOEL KARTCHNER

Witness

AGENT: Darling Geomatics, Ltd.

9040 South Rita Road, Suite 2350

Tucson, AZ 85747

When Filed Return To:
John Petersen
1538 W. Camino Acierto
Sahuarita, AZ 85629

MINING CLAIM MAP

Lode (**X**) Placer ( )



SCALE: 1" = 2400'

AM 645837

1. The above map depicts the LA PAZ-202 mining claim, which is located in Section(s) 17 and 20; Township 9N, Range 15W, Gila & Salt River Meridian, LA PAZ County, Arizona.

2. The type of corner and location monuments used are as follows: 2"X2"X5' WOOD POSTS.

3. The bearings and distances between claim corners are NORTH/SOUTH for side lines and EAST/WEST for end lines.

RECEIVED
2019 DEC -9 P 2:54
BLM AZ STATE OFFICE
PHOENIX, ARIZONA

When Filed Return To:
John Petersen
1538 W. Camino Acierto
Sahuarita, AZ 85629

2019-03192
Page 1 of 2
SHELLY D BAKER, RECORDER
OFFICIAL RECORDS OF LA PAZ COUNTY, AZ
09-17-2019 03:05 PM Recording Fee $30.00

RECEIVED
BLM
2019 DEC -9 P 2:54
PHOENIX, ARIZONA
STATE OFFICE

LOCATION NOTICE FOR LODE MINING CLAIM

BLM
Date
Stamp

NOTICE IS HEREBY GIVEN that the LA PAZ-203 lode mining claim has been located

By: La Paz Rare Earth LLC

2 East Congress, Suite 900

Tucson, AZ 85701

The general course of this claim is NORTH TO SOUTH and it is situated in LA PAZ County, Arizona. This claim is 600 feet in length and 1500 feet in width.

This claim runs from the location monument on which this location notice is posted approximately 20 feet in a NORTHERLY direction to the NORTH end line and 1480 feet in a SOUTHERLY direction to the SOUTH end line. This claim is marked by six monuments, one at each corner and one at the center of each end line of the claim.

The location monument on which this notice is posted is situated within Section 17, Township 9 NORTH, Range 15 WEST, Gila & Salt River Meridian, Arizona and this claim encompasses portions of the following quarter section(s):

The SW ¼ of SEC 17, and the NW ¼ of SEC 20, T9N, R15W; Gila & Salt River Meridian, Arizona.

The locality of this claim with reference to some natural object or permanent monument and additional information (if any) concerning its locality are as follows: THE NORTHEAST CORNER of the claim is located 618 feet North and 3184 feet West from the Southwest Corner of Section 16, T 9 N, R 15 W, Gila & Salt River Meridian, LA PAZ COUNTY, AZ.

AMC458638

DATED AND POSTED on the ground this 9th day of SEPT, 2019.

By: JOEL KARTCHNER

Witness

AGENT: Darling Geomatics, Ltd.

9040 South Rita Road, Suite 2350

Tucson, AZ 85747

When Filed Return To:
John Petersen
1538 W. Camino Acierto
Sahuarita, AZ 85629

MINING CLAIM MAP

Lode (**X**) Placer ( )



SCALE: 1" = 2400'

1. The above map depicts the LA PAZ-203 mining claim, which is located in Section(s) 17 and 20; Township 9N, Range 15W, Gila & Salt River Meridian, LA PAZ County, Arizona.

2. The type of corner and location monuments used are as follows: 2"X2"X5' WOOD POSTS.

3. The bearings and distances between claim corners are NORTH/SOUTH for side lines and EAST/WEST for end lines.

AMC158638

RECEIVED
BLM AZ STATE OFFICE
2019 DEC -9 P 2:54
PHOENIX, ARIZONA

2019-0[redacted]3
Page 1 of 2
SHELLY D BAKER, RECORDER
OFFICIAL RECORDS OF LA PAZ COUNTY, AZ
09-17-2019 03:05 PM Recording Fee $30.00

When Filed Return To:
John Petersen
1538 W. Camino Acierto
Sahuarita, AZ 85629

LOCATION NOTICE FOR LODE MINING CLAIM

BLM Date Stamp

RECEIVED
BLM AZ STATE OFFICE
2019 DEC -9 P 2:54
PHOENIX, ARIZONA

NOTICE IS HEREBY GIVEN that the LA PAZ-204 lode mining claim has been located

By: La Paz Rare Earth LLC

2 East Congress, Suite 900

Tucson, AZ 85701

The general course of this claim is NORTH TO SOUTH and it is situated in LA PAZ County, Arizona. This claim is 600 feet in length and 1500 feet in width.

This claim runs from the location monument on which this location notice is posted approximately 20 feet in a NORTHERLY direction to the NORTH end line and 1480 feet in a SOUTHERLY direction to the SOUTH end line. This claim is marked by six monuments, one at each corner and one at the center of each end line of the claim.

The location monument on which this notice is posted is situated within Section 17, Township 9 NORTH, Range 15 WEST, Gila & Salt River Meridian, Arizona and this claim encompasses portions of the following quarter section(s):

The SW ¼ and SE ¼ of SEC 17, and the NW ¼ and NE ¼ of SEC 20, T9N, R15W; Gila & Salt River Meridian, Arizona

The locality of this claim with reference to some natural object or permanent monument and additional information (if any) concerning its locality are as follows: THE NORTHEAST CORNER of the claim is located 618 feet North and 2584 feet West from the Southwest Corner of Section 16, T 9 N, R 15 W, Gila & Salt River Meridian, LA PAZ COUNTY, AZ.

AMC 458639

DATED AND POSTED on the ground this 9th day of SEPT, 2019.

By: JOEL KARTCHNER

Witness Anthony Garcia

AGENT: Darling Geomatics, Ltd.

9040 South Rita Road, Suite 2350

Tucson, AZ 85747

When Filed Return To:
John Petersen
1538 W. Camino Acierto
Sahuarita, AZ 85629

MINING CLAIM MAP

Lode (**X**) Placer ( )

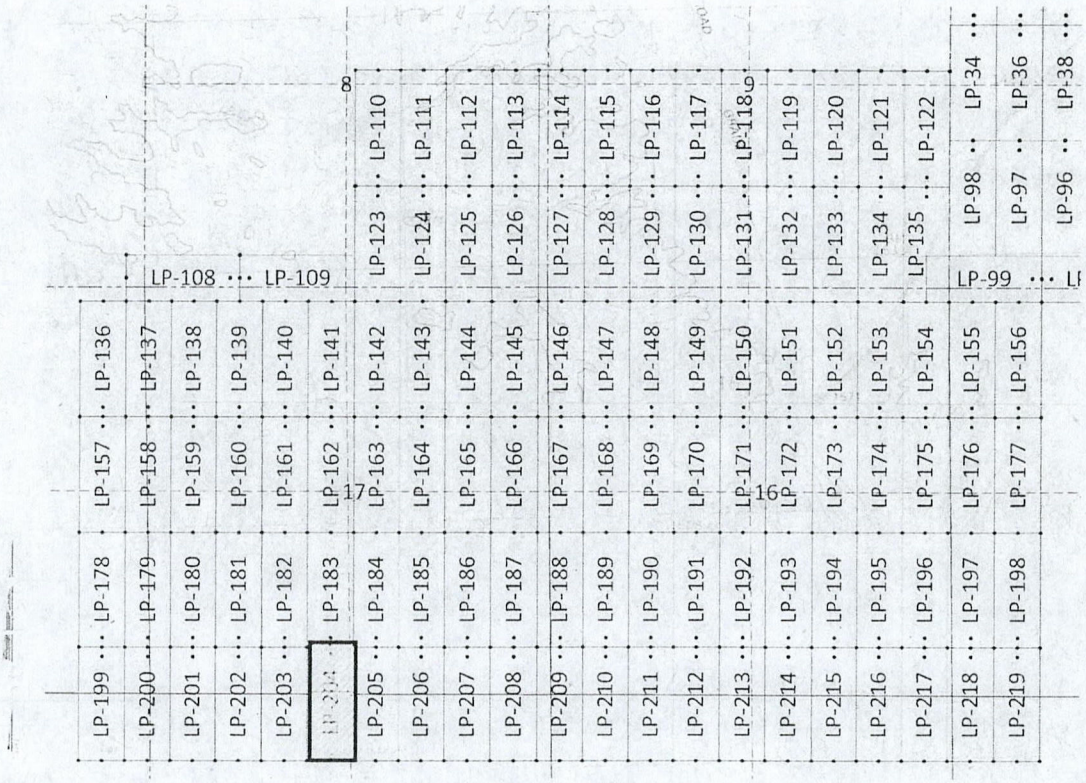

SCALE: 1" = 2400'

AMC45863639

1. The above map depicts the LA PAZ-204 mining claim, which is located in Section(s) 17 and 20; Township 9N, Range 15W, Gila & Salt River Meridian, LA PAZ County, Arizona.

2. The type of corner and location monuments used are as follows: 2"X2"X5' WOOD POSTS.

3. The bearings and distances between claim corners are NORTH/SOUTH for side lines and EAST/WEST for end lines.

RECEIVED
BLM AZ STATE OFFICE
2019 DEC -6 P 2:53
PHOENIX, ARIZONA

2019-03[redacted]4
Page 1 of 2
SHELLY D BAKER, RECORDER
OFFICIAL RECORDS OF LA PAZ COUNTY, AZ
09-17-2019 03:05 PM Recording Fee $30.00

When Filed Return To:
John Petersen
1538 W. Camino Acierto
Sahuarita, AZ 85629

LOCATION NOTICE FOR LODE MINING CLAIM

BLM Date Stamp

RECEIVED
BLM AZ STATE OFFICE
2019 DEC -9 P 2:55
PHOENIX, ARIZONA

NOTICE IS HEREBY GIVEN that the LA PAZ-205 lode mining claim has been located

By: La Paz Rare Earth LLC

2 East Congress, Suite 900

Tucson, AZ 85701

The general course of this claim is NORTH TO SOUTH and it is situated in LA PAZ County, Arizona. This claim is 600 feet in length and 1500 feet in width.

This claim runs from the location monument on which this location notice is posted approximately 20 feet in a NORTHERLY direction to the NORTH end line and 1480 feet in a SOUTHERLY direction to the SOUTH end line. This claim is marked by six monuments, one at each corner and one at the center of each end line of the claim.

The location monument on which this notice is posted is situated within Section 17, Township 9 NORTH, Range 15 WEST, Gila & Salt River Meridian, Arizona and this claim encompasses portions of the following quarter section(s):

The SE ¼ of SEC 17, and the NE ¼ of SEC 20, T9N, R15W; Gila & Salt River Meridian, Arizona.

AMC 458640

The locality of this claim with reference to some natural object or permanent monument and additional information (if any) concerning its locality are as follows: THE NORTHEAST CORNER of the claim is located 618 feet North and 1984 feet West from the Southwest Corner of Section 16, T 9 N, R 15 W, Gila & Salt River Meridian, LA PAZ COUNTY, AZ.

DATED AND POSTED on the ground this 9th day of SEPT, 2019.

By: JOEL KARTCHNER

Witness Anthony Garcia

AGENT: Darling Geomatics, Ltd.

9040 South Rita Road, Suite 2350

Tucson, AZ 85747

When Filed Return To:
John Petersen
1538 W. Camino Acierto
Sahuarita, AZ 85629

MINING CLAIM MAP

Lode (**X**) Placer ( )



SCALE: 1" = 2400'

1. The above map depicts the LA PAZ-205 mining claim, which is located in Section(s) 17 and 20; Township 9N, Range 15W, Gila & Salt River Meridian, LA PAZ County, Arizona.

2. The type of corner and location monuments used are as follows: 2"X2"X5' WOOD POSTS.

3. The bearings and distances between claim corners are NORTH/SOUTH for side lines and EAST/WEST for end lines.

AMC458640

RECEIVED
BLM AZ STATE OFFICE
2019 DEC -9 P 2:55
PHOENIX, ARIZONA

2019-03[illegible]5
Page 1 of 2
SHELLY D BAKER, RECORDER
OFFICIAL RECORDS OF LA PAZ COUNTY, AZ
09-17-2019 03:05 PM Recording Fee $30.00

When Filed Return To:
John Petersen
1538 W. Camino Acierto
Sahuarita, AZ 85629

LOCATION NOTICE FOR LODE MINING CLAIM

BLM Date Stamp

RECEIVED
BLM AZ STATE OFFICE
2019 DEC -9 P 2:55
PHOENIX, ARIZONA

NOTICE IS HEREBY GIVEN that the LA PAZ-206 lode mining claim has been located

By: La Paz Rare Earth LLC

2 East Congress, Suite 900

Tucson, AZ 85701

The general course of this claim is NORTH TO SOUTH and it is situated in LA PAZ County, Arizona. This claim is 600 feet in length and 1500 feet in width.

This claim runs from the location monument on which this location notice is posted approximately 20 feet in a NORTHERLY direction to the NORTH end line and 1480 feet in a SOUTHERLY direction to the SOUTH end line. This claim is marked by six monuments, one at each corner and one at the center of each end line of the claim.

The location monument on which this notice is posted is situated within Section 17, Township 9 NORTH, Range 15 WEST Gila & Salt River Meridian, Arizona and this claim encompasses portions of the following quarter section(s):

The SE ¼ of SEC 17, and the NE ¼ of SEC 20, T9N, R15W; Gila & Salt River Meridian, Arizona.

The locality of this claim with reference to some natural object or permanent monument and additional information (if any) concerning its locality are as follows: THE NORTHEAST CORNER of the claim is located 618 feet North and 1384 feet West from the Southwest Corner of Section 16, T 9 N, R 15 W, Gila & Salt River Meridian, LA PAZ COUNTY, AZ.

AMC458641

DATED AND POSTED on the ground this 9th day of SEPT, 2019.

By: JOEL KARTCHNER

Witness

AGENT: Darling Geomatics, Ltd.

9040 South Rita Road, Suite 2350

Tucson, AZ 85747

When Filed Return To:
John Petersen
1538 W. Camino Acierto
Sahuarita, AZ 85629

MINING CLAIM MAP

Lode (**X**) Placer ( )



SCALE: 1" = 2400'

1. The above map depicts the LA PAZ-206 mining claim, which is located in Section(s) 17 and 20; Township 9N, Range 15W, Gila & Salt River Meridian, LA PAZ County, Arizona.

2. The type of corner and location monuments used are as follows: 2"X2"X5' WOOD POSTS.

3. The bearings and distances between claim corners are NORTH/SOUTH for side lines and EAST/WEST for end lines.

AMC458641

RECEIVED
BLM-AZ STATE OFFICE
2019 DEC -9 P 2:55
PHOENIX, ARIZONA

2019-03[illegible]6
Page 1 of 2
SHELLY D BAKER, RECORDER
OFFICIAL RECORDS OF LA PAZ COUNTY, AZ
09-17-2019 03:05 PM Recording Fee $30.00

When Filed Return To:
John Petersen
1538 W. Camino Acierto
Sahuarita, AZ 85629

LOCATION NOTICE FOR LODE MINING CLAIM

BLM Date Stamp

RECEIVED
BLM AZ STATE OFFICE
2019 DEC -9 P 2:55
PHOENIX, ARIZONA

NOTICE IS HEREBY GIVEN that the LA PAZ-207 lode mining claim has been located

By: La Paz Rare Earth LLC

2 East Congress, Suite 900

Tucson, AZ 85701

The general course of this claim is NORTH TO SOUTH and it is situated in LA PAZ County, Arizona. This claim is 600 feet in length and 1500 feet in width.

This claim runs from the location monument on which this location notice is posted approximately 20 feet in a NORTHERLY direction to the NORTH end line and 1480 feet in a SOUTHERLY direction to the SOUTH end line. This claim is marked by six monuments, one at each corner and one at the center of each end line of the claim.

The location monument on which this notice is posted is situated within Section 17, Township 9 NORTH, Range 15 WEST Gila & Salt River Meridian, Arizona and this claim encompasses portions of the following quarter section(s):

The SE ¼ of SEC 17, and the NE ¼ of SEC 20, T9N, R15W; Gila & Salt River Meridian, Arizona.

The locality of this claim with reference to some natural object or permanent monument and additional information (if any) concerning its locality are as follows: THE NORTHEAST CORNER of the claim is located 618 feet North and 784 feet West from the Southwest Corner of Section 16, T 9 N, R 15 W, Gila & Salt River Meridian, LA PAZ COUNTY, AZ.

AMC 458612

DATED AND POSTED on the ground this 9th day of SEPT, 2019.

By: JOEL KARTCHNER

Witness

AGENT: Darling Geomatics, Ltd.
9040 South Rita Road, Suite 2350
Tucson, AZ 85747

When Filed Return To:
John Petersen
1538 W. Camino Acierto
Sahuarita, AZ 85629

MINING CLAIM MAP

Lode (**X**) Placer ( )

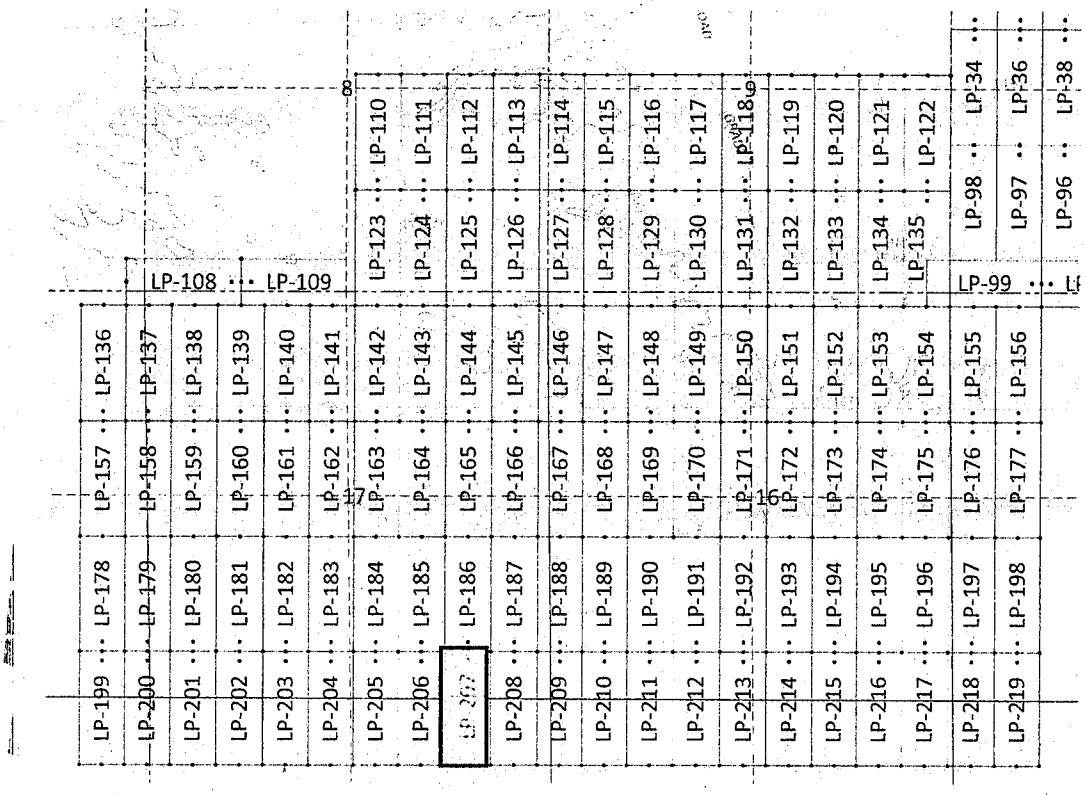

SCALE: 1" = 2400'

1. The above map depicts the LA PAZ-207 mining claim, which is located in Section(s) 17 and 20; Township 9N, Range 15W, Gila & Salt River Meridian, LA PAZ County, Arizona.

2. The type of corner and location monuments used are as follows: 2"X2"X5' WOOD POSTS.

3. The bearings and distances between claim corners are NORTH/SOUTH for side lines and EAST/WEST for end lines.

AMC458612

RECEIVED
BLM AZ STATE OFFICE
2010 DEC -9 P 2:55
PHOENIX, ARIZONA

2019-0[redacted]7
Page 1 of 2
SHELLY D BAKER, RECORDER
OFFICIAL RECORDS OF LA PAZ COUNTY, AZ
09-17-2019 03:05 PM Recording Fee $30.00

When Filed Return To:
John Petersen
1538 W. Camino Acierto
Sahuarita, AZ 85629

LOCATION NOTICE FOR LODE MINING CLAIM

BLM Date Stamp

RECEIVED
BLM AZ STATE OFFICE
2019 DEC -9 P 2:55
PHOENIX, ARIZONA

NOTICE IS HEREBY GIVEN that the LA PAZ-208 lode mining claim has been located

By: La Paz Rare Earth LLC

2 East Congress, Suite 900

Tucson, AZ 85701

The general course of this claim is NORTH TO SOUTH and it is situated in LA PAZ County, Arizona. This claim is 600 feet in length and 1500 feet in width.

This claim runs from the location monument on which this location notice is posted approximately 20 feet in a NORTHERLY direction to the NORTH end line and 1480 feet in a SOUTHERLY direction to the SOUTH end line. This claim is marked by six monuments, one at each corner and one at the center of each end line of the claim.

The location monument on which this notice is posted is situated within Section 17, Township 9 NORTH, Range 15 WEST, Gila & Salt River Meridian, Arizona and this claim encompasses portions of the following quarter section(s):

The SE ¼ of SEC 17, and the NE ¼ of SEC 20, T9N, R15W; Gila & Salt River Meridian, Arizona.

The locality of this claim with reference to some natural object or permanent monument and additional information (if any) concerning its locality are as follows: THE NORTHEAST CORNER of the claim is located 618 feet North and 184 feet West from the Southwest Corner of Section 16, T 9 N, R 15 W, Gila & Salt River Meridian, LA PAZ COUNTY, AZ.

AMC# 580643

DATED AND POSTED on the ground this 9th day of SEPT, 2019.

By: JOEL KARTCHNER

Witness

AGENT: Darling Geomatics, Ltd.

9040 South Rita Road, Suite 2350

Tucson, AZ 85747

When Filed Return To:
John Petersen
1538 W. Camino Acierto
Sahuarita, AZ 85629

MINING CLAIM MAP

Lode (**X**) Placer ( )



SCALE: 1" = 2400'

AMC458943

1. The above map depicts the LA PAZ-208 mining claim, which is located in Section(s) 17 and 20; Township 9N, Range 15W, Gila & Salt River Meridian, LA PAZ County, Arizona.

2. The type of corner and location monuments used are as follows: 2"X2"X5' WOOD POSTS.

3. The bearings and distances between claim corners are NORTH/SOUTH for side lines and EAST/WEST for end lines.

RECEIVED
BLM AZ STATE OFFICE
2010 DEC -9 P 2:55
PHOENIX, ARIZONA

2019-03[redacted]98
Page 1 of 2
SHELLY D BAKER, RECORDER
OFFICIAL RECORDS OF LA PAZ COUNTY, AZ
09-17-2019 03:05 PM Recording Fee $30.00

When Filed Return To:
John Petersen
1538 W. Camino Acierto
Sahuarita, AZ 85629

LOCATION NOTICE FOR LODE MINING CLAIM

BLM Date Stamp

RECEIVED
BLM AZ STATE OFFICE
2019 DEC -9 P 2:55
PHOENIX, ARIZONA

NOTICE IS HEREBY GIVEN that the LA PAZ-209 lode mining claim has been located

By: La Paz Rare Earth LLC

2 East Congress, Suite 900

Tucson, AZ 85701

The general course of this claim is NORTH TO SOUTH and it is situated in LA PAZ County, Arizona. This claim is 600 feet in length and 1500 feet in width.

This claim runs from the location monument on which this location notice is posted approximately 20 feet in a NORTHERLY direction to the NORTH end line and 1480 feet in a SOUTHERLY direction to the SOUTH end line. This claim is marked by six monuments, one at each corner and one at the center of each end line of the claim.

The location monument on which this notice is posted is situated within Section 16, Township 9 NORTH, Range 15 WEST, Gila & Salt River Meridian, Arizona and this claim encompasses portions of the following quarter section(s):

The SE ¼ of SEC 17, the NE ¼ of SEC 20, the SW ¼ of SEC 16, and the NW ¼ of SEC 21, T9N, R15W; Gila & Salt River Meridian, Arizona.

AMC458644

The locality of this claim with reference to some natural object or permanent monument and additional information (if any) concerning its locality are as follows: THE NORTHEAST CORNER of the claim is located 618 feet North and 416 feet East from the Southwest Corner of Section 16, T 9 N, R 15 W, Gila & Salt River Meridian, LA PAZ COUNTY, AZ.

DATED AND POSTED on the ground this 9th day of SEPT, 2019.

By: JOEL KARTCHNER

Witness Anthony Garcia

AGENT: Darling Geomatics, Ltd.

9040 South Rita Road, Suite 2350

Tucson, AZ 85747

When Filed Return To:
John Petersen
1538 W. Camino Acierto
Sahuarita, AZ 85629

MINING CLAIM MAP

Lode (**X**) Placer ( )

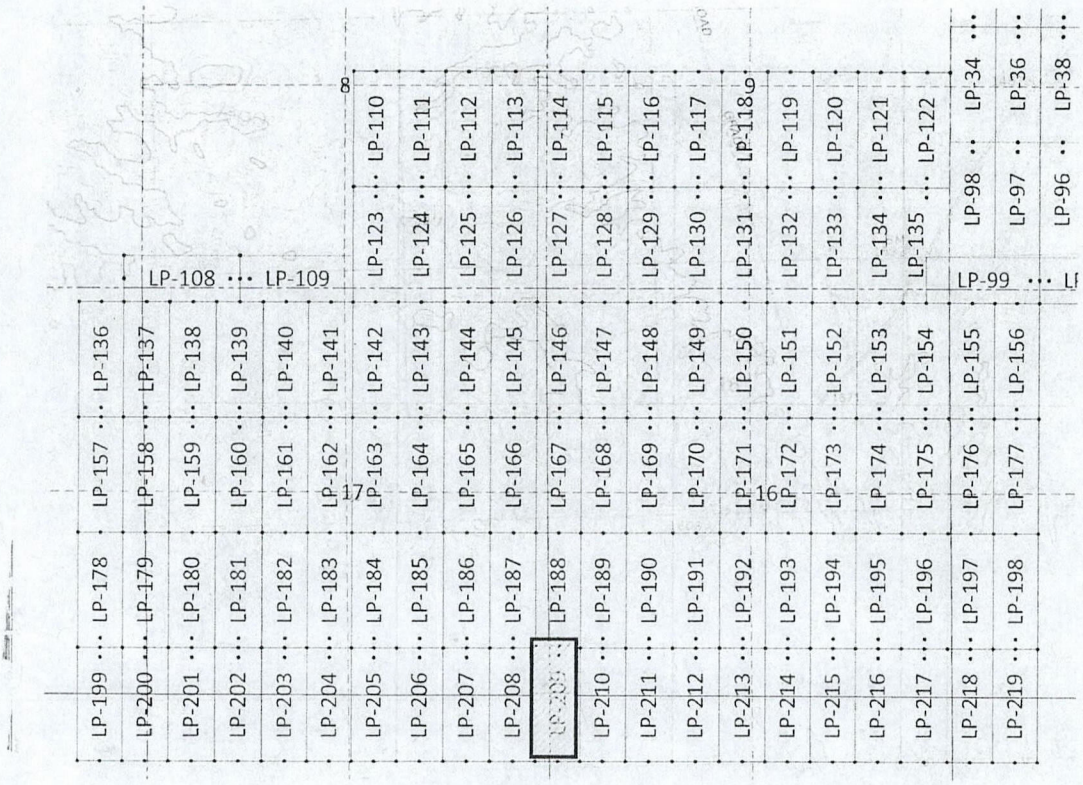

SCALE: 1" = 2400'

1. The above map depicts the LA PAZ-209 mining claim, which is located in Section(s) 17, 20, 16 and 21; Township 9N, Range 15W, Gila & Salt River Meridian, LA PAZ County, Arizona.

2. The type of corner and location monuments used are as follows: 2"X2"X5' WOOD POSTS.

3. The bearings and distances between claim corners are NORTH/SOUTH for side lines and EAST/WEST for end lines.

AMC458644

RECEIVED
BLM AZ STATE OFFICE
2010 DEC -9 P 2:55
PHOENIX, ARIZONA

When Filed Return To:
John Petersen
1538 W. Camino Acierto
Sahuarita, AZ 85629

2019-03[illegible]9
Page 1 of 2
SHELLY D BAKER, RECORDER
OFFICIAL RECORDS OF LA PAZ COUNTY, AZ
09-17-2019 03:05 PM Recording Fee $30.00

LOCATION NOTICE FOR LODE MINING CLAIM

BLM Date Stamp

RECEIVED
BLM AZ STATE OFFICE
2019 DEC -9 P 2:55
PHOENIX, ARIZONA

NOTICE IS HEREBY GIVEN that the LA PAZ-210 lode mining claim has been located

By: La Paz Rare Earth LLC

2 East Congress, Suite 900

Tucson, AZ 85701

The general course of this claim is NORTH TO SOUTH and it is situated in LA PAZ County, Arizona. This claim is 600 feet in length and 1500 feet in width.

This claim runs from the location monument on which this location notice is posted approximately 20 feet in a NORTHERLY direction to the NORTH end line and 1480 feet in a SOUTHERLY direction to the SOUTH end line. This claim is marked by six monuments, one at each corner and one at the center of each end line of the claim.

The location monument on which this notice is posted is situated within Section 16, Township 9 NORTH, Range 15 WEST, Gila & Salt River Meridian, Arizona and this claim encompasses portions of the following quarter section(s):

The SW ¼ of SEC 16, and the NW ¼ of SEC 21, T9N, R15W; Gila & Salt River Meridian, Arizona.

The locality of this claim with reference to some natural object or permanent monument and additional information (if any) concerning its locality are as follows: THE NORTHEAST CORNER of the claim is located 618 feet North and 1016 feet East from the Southwest Corner of Section 16, T 9 N, R 15 W, Gila & Salt River Meridian, LA PAZ COUNTY, AZ.

AMC458645

DATED AND POSTED on the ground this 9th day of SEPT, 2019.

By: JOEL KARTCHNER

Witness

AGENT: Darling Geomatics, Ltd.

9040 South Rita Road, Suite 2350

Tucson, AZ 85747

When Filed Return To:
John Petersen
1538 W. Camino Acierto
Sahuarita, AZ 85629

MINING CLAIM MAP

Lode (**X**) Placer ( )

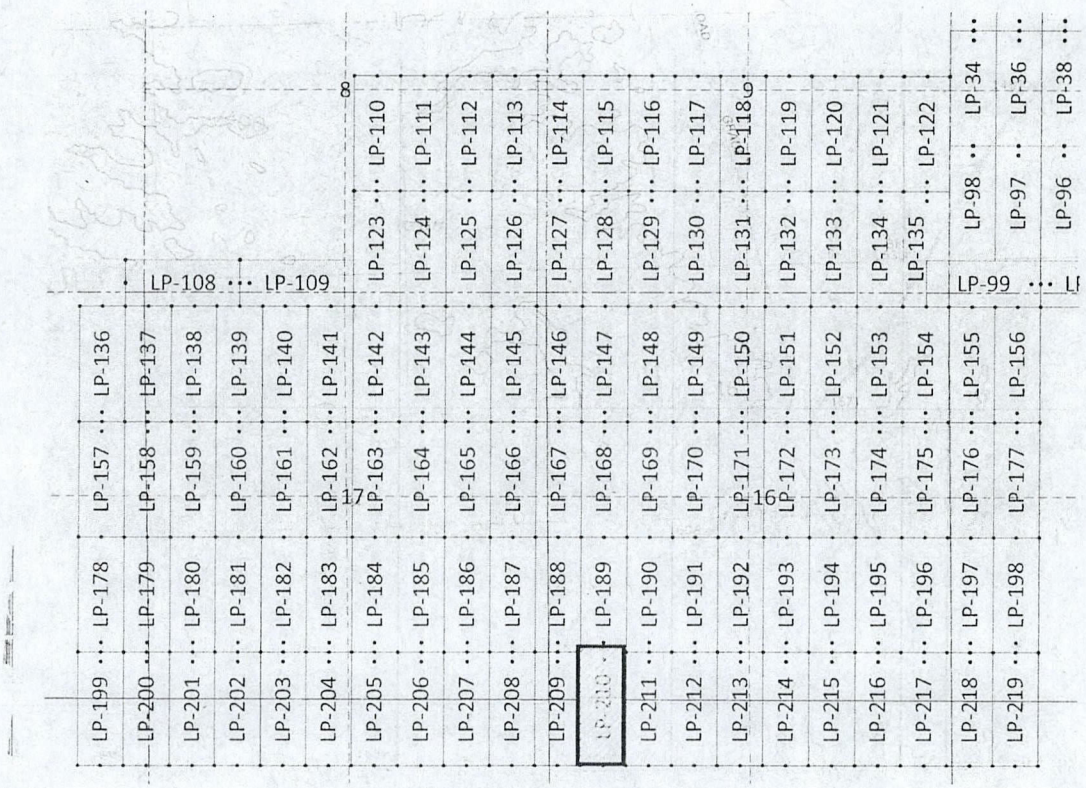

SCALE: 1" = 2400'

1. The above map depicts the LA PAZ-210 mining claim, which is located in Section(s) 16 and 21; Township 9N, Range 15W, Gila & Salt River Meridian, LA PAZ County, Arizona.

2. The type of corner and location monuments used are as follows: 2"X2"X5' WOOD POSTS.

3. The bearings and distances between claim corners are NORTH/SOUTH for side lines and EAST/WEST for end lines.

AMC458645

RECEIVED
BLM AZ STATE OFFICE
2019 DEC -9 P 2:55
PHOENIX, ARIZONA

2019-03[illegible]0
Page 1 of 2
SHELLY D BAKER, RECORDER
OFFICIAL RECORDS OF LA PAZ COUNTY, AZ
09-17-2019 03:05 PM Recording Fee $30.00

When Filed Return To:
John Petersen
1538 W. Camino Acierto
Sahuarita, AZ 85629

LOCATION NOTICE FOR LODE MINING CLAIM

BLM Date Stamp

RECEIVED
BLM AZ STATE OFFICE
2019 DEC -9 P 2:55
PHOENIX, ARIZONA

NOTICE IS HEREBY GIVEN that the LA PAZ-211 lode mining claim has been located

By: La Paz Rare Earth LLC

2 East Congress, Suite 900

Tucson, AZ 85701

The general course of this claim is NORTH TO SOUTH and it is situated in LA PAZ County, Arizona. This claim is 600 feet in length and 1500 feet in width.

This claim runs from the location monument on which this location notice is posted approximately 20 feet in a NORTHERLY direction to the NORTH end line and 1480 feet in a SOUTHERLY direction to the SOUTH end line. This claim is marked by six monuments, one at each corner and one at the center of each end line of the claim.

The location monument on which this notice is posted is situated within Section 16, Township 9 NORTH, Range 15 WEST, Gila & Salt River Meridian, Arizona and this claim encompasses portions of the following quarter section(s):

The SW ¼ of SEC 16, and the NW ¼ of SEC 21, T9N, R15W; Gila & Salt River Meridian, Arizona.

The locality of this claim with reference to some natural object or permanent monument and additional information (if any) concerning its locality are as follows: THE NORTHEAST CORNER of the claim is located 618 feet North and 1616 feet East from the Southwest Corner of Section 16, T 9 N, R 15 W, Gila & Salt River Meridian, LA PAZ COUNTY, AZ.

AMC458646

DATED AND POSTED on the ground this 9th day of SEPT, 2019.

By: JOEL KARTCHNER

Witness: Anthony Graci

AGENT: Darling Geomatics, Ltd.

9040 South Rita Road, Suite 2350

Tucson, AZ 85747

When Filed Return To:
John Petersen
1538 W. Camino Acierto
Sahuarita, AZ 85629

MINING CLAIM MAP

Lode (**X**) Placer ( )

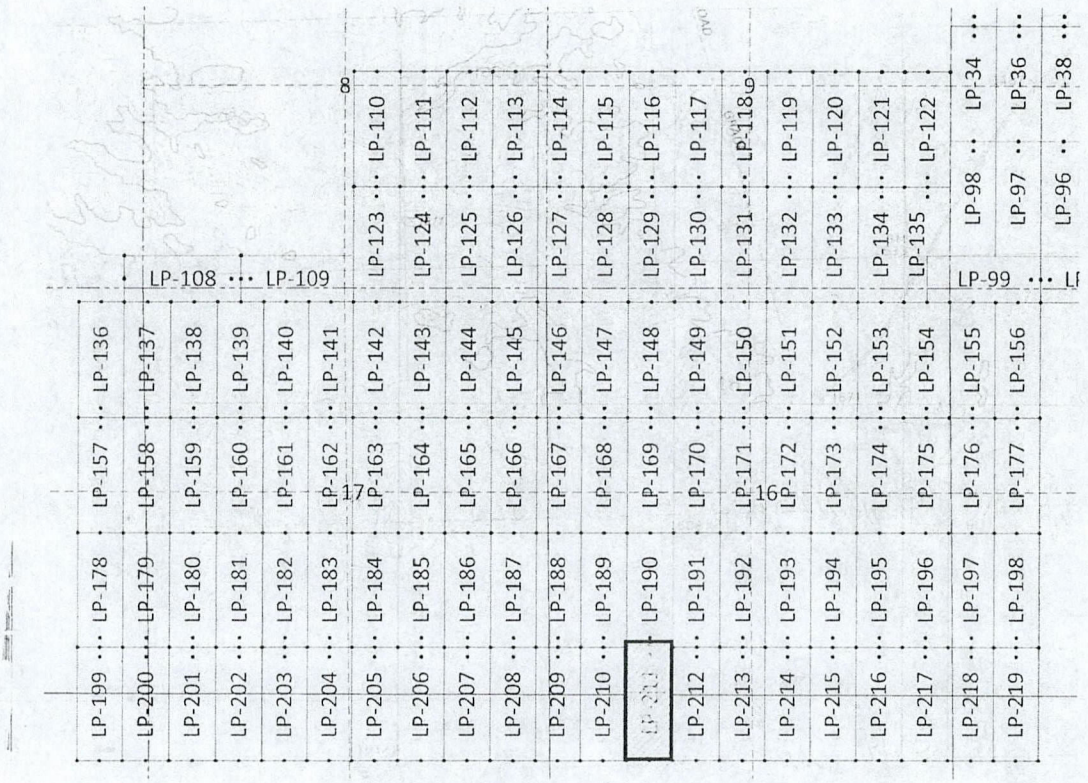

SCALE: 1" = 2400'

AMC458946

1. The above map depicts the LA PAZ-211 mining claim, which is located in Section(s) 16 and 21; Township 9N, Range 15W, Gila & Salt River Meridian, LA PAZ County, Arizona.

2. The type of corner and location monuments used are as follows: 2"X2"X5' WOOD POSTS.

3. The bearings and distances between claim corners are NORTH/SOUTH for side lines and EAST/WEST for end lines.

RECEIVED
BLM AZ STATE OFFICE
2019 DEC -9 P 2:5°
PHOENIX, ARIZONA

2019-03[illegible]1
Page 1 of 2
SHELLY D BAKER, RECORDER
OFFICIAL RECORDS OF LA PAZ COUNTY, AZ
09-17-2019 03:05 PM Recording Fee $30.00

When Filed Return To:
John Petersen
1538 W. Camino Acierto
Sahuarita, AZ 85629

LOCATION NOTICE FOR LODE MINING CLAIM

BLM Date Stamp

RECEIVED
BLM AZ STATE OFFICE
2019 DEC -9 P 2:50
PHOENIX, ARIZONA

NOTICE IS HEREBY GIVEN that the LA PAZ-212 lode mining claim has been located

By: La Paz Rare Earth LLC

2 East Congress, Suite 900

Tucson, AZ 85701

The general course of this claim is NORTH TO SOUTH and it is situated in LA PAZ County, Arizona. This claim is 600 feet in length and 1500 feet in width.

This claim runs from the location monument on which this location notice is posted approximately 20 feet in a NORTHERLY direction to the NORTH end line and 1480 feet in a SOUTHERLY direction to the SOUTH end line. This claim is marked by six monuments, one at each corner and one at the center of each end line of the claim.

The location monument on which this notice is posted is situated within Section 16, Township 9 NORTH, Range 15 WEST, Gila & Salt River Meridian, Arizona and this claim encompasses portions of the following quarter section(s):

The SW ¼ of SEC 16, and the NW ¼ of SEC 21, T9N, R15W; Gila & Salt River Meridian, Arizona.

The locality of this claim with reference to some natural object or permanent monument and additional information (if any) concerning its locality are as follows: THE NORTHEAST CORNER of the claim is located 618 feet North and 2216 feet East from the Southwest Corner of Section 16, T 9 N, R 15 W, Gila & Salt River Meridian, LA PAZ COUNTY, AZ.

AMC458647

DATED AND POSTED on the ground this 9th day of SEPT, 2019.

By: JOEL KARTCHNER

Witness

AGENT: Darling Geomatics, Ltd.

9040 South Rita Road, Suite 2350

Tucson, AZ 85747

When Filed Return To:
John Petersen
1538 W. Camino Acierto
Sahuarita, AZ 85629

MINING CLAIM MAP

Lode (**X**) Placer ( )



SCALE: 1" = 2400'

1. The above map depicts the LA PAZ-212 mining claim, which is located in Section(s) 16 and 21; Township 9N, Range 15W, Gila & Salt River Meridian, LA PAZ County, Arizona.

2. The type of corner and location monuments used are as follows: 2"X2"X5' WOOD POSTS.

3. The bearings and distances between claim corners are NORTH/SOUTH for side lines and EAST/WEST for end lines.

AMC459664

RECEIVED
BLM AZ STATE OFFICE
2019 DEC -9 P 2:56
PHOENIX, ARIZONA

2019-03[illegible]12
Page 1 of 2
SHELLY D BAKER, RECORDER
OFFICIAL RECORDS OF LA PAZ COUNTY, AZ
09-17-2019 03:05 PM Recording Fee $30.00

When Filed Return To:
John Petersen
1538 W. Camino Acierto
Sahuarita, AZ 85629

LOCATION NOTICE FOR LODE MINING CLAIM

BLM Date Stamp

RECEIVED
BLM AZ STATE OFFICE
2019 DEC -9 P 2:56
PHOENIX, ARIZONA

NOTICE IS HEREBY GIVEN that the LA PAZ-213 lode mining claim has been located

By: La Paz Rare Earth LLC

2 East Congress, Suite 900

Tucson, AZ 85701

The general course of this claim is NORTH TO SOUTH and it is situated in LA PAZ County, Arizona. This claim is 600 feet in length and 1500 feet in width.

This claim runs from the location monument on which this location notice is posted approximately 20 feet in a NORTHERLY direction to the NORTH end line and 1480 feet in a SOUTHERLY direction to the SOUTH end line. This claim is marked by six monuments, one at each corner and one at the center of each end line of the claim.

The location monument on which this notice is posted is situated within Section 16, Township 9 NORTH, Range 15 WEST, Gila & Salt River Meridian, Arizona and this claim encompasses portions of the following quarter section(s):

The SW ¼ and SE ¼ of SEC 16, and the NW ¼ and NE ¼ of SEC 21, T9N, R15W; Gila & Salt River Meridian, Arizona.

The locality of this claim with reference to some natural object or permanent monument and additional information (if any) concerning its locality are as follows: THE NORTHEAST CORNER of the claim is located 618 feet North and 2816 feet East from the Southwest Corner of Section 16, T 9 N, R 15 W, Gila & Salt River Meridian, LA PAZ COUNTY, AZ.

AMC 458651

DATED AND POSTED on the ground this 9th day of SEPT, 2019.

By: JOEL KARTCHNER

Witness Anthony Garcia

AGENT: Darling Geomatics, Ltd.

9040 South Rita Road, Suite 2350

Tucson, AZ 85747

When Filed Return To:
John Petersen
1538 W. Camino Acierto
Sahuarita, AZ 85629

MINING CLAIM MAP

Lode (**X**) Placer ( )

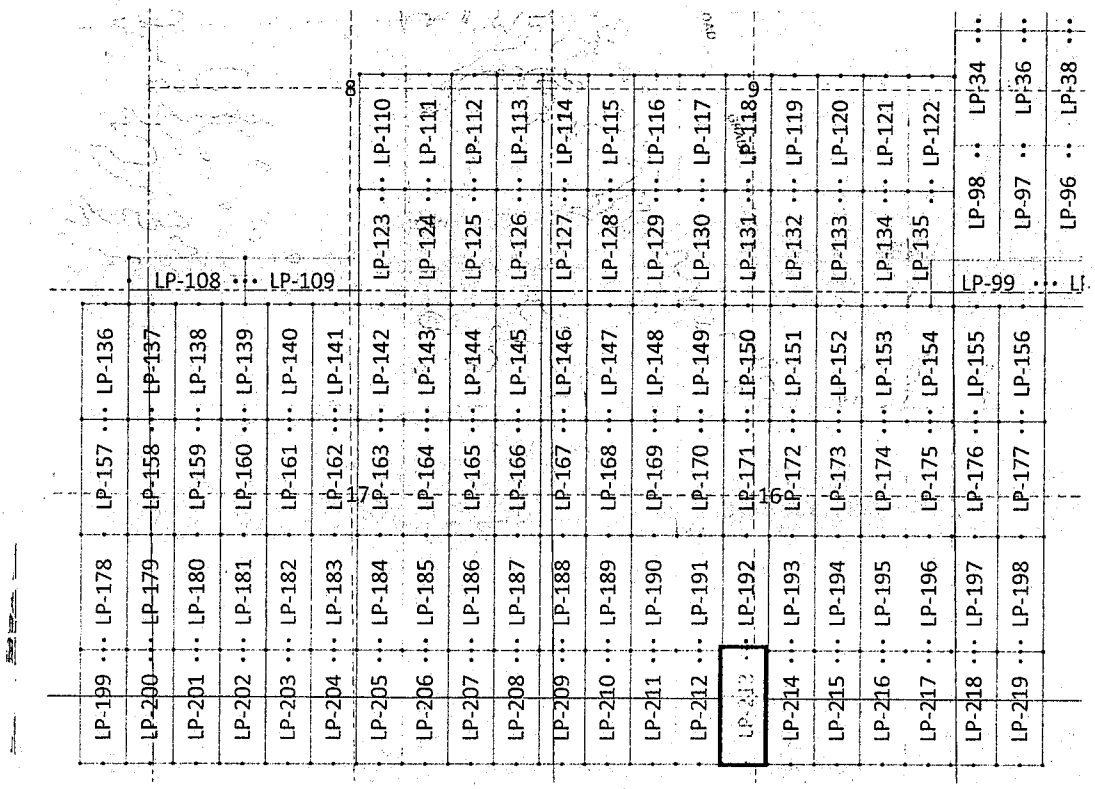

SCALE: 1" = 2400'

AMC458648

1. The above map depicts the LA PAZ-213 mining claim, which is located in Section(s) 16 and 21; Township 9N, Range 15W, Gila & Salt River Meridian, LA PAZ County, Arizona.

2. The type of corner and location monuments used are as follows: 2"X2"X5' WOOD POSTS.

3. The bearings and distances between claim corners are NORTH/SOUTH for side lines and EAST/WEST for end lines.

RECEIVED
BLM AZ STATE OFFICE
2010 DEC -9 P 2:56
PHOENIX, ARIZONA

2019-03[illegible]03
Page 1 of 2
SHELLY D BAKER, RECORDER
OFFICIAL RECORDS OF LA PAZ COUNTY, AZ
09-17-2019 03:05 PM Recording Fee $30.00

When Filed Return To:
John Petersen
1538 W. Camino Acierto
Sahuarita, AZ 85629

LOCATION NOTICE FOR LODE MINING CLAIM

BLM Date Stamp

RECEIVED
BLM AZ STATE OFFICE
2019 DEC -9 P 2:56
PHOENIX, ARIZONA

NOTICE IS HEREBY GIVEN that the LA PAZ-214 lode mining claim has been located

By: La Paz Rare Earth LLC

2 East Congress, Suite 900

Tucson, AZ 85701

The general course of this claim is NORTH TO SOUTH and it is situated in LA PAZ County, Arizona. This claim is 600 feet in length and 1500 feet in width.

This claim runs from the location monument on which this location notice is posted approximately 20 feet in a NORTHERLY direction to the NORTH end line and 1480 feet in a SOUTHERLY direction to the SOUTH end line. This claim is marked by six monuments, one at each corner and one at the center of each end line of the claim.

The location monument on which this notice is posted is situated within Section 16, Township 9 NORTH, Range 15 WEST, Gila & Salt River Meridian, Arizona and this claim encompasses portions of the following quarter section(s):

The SE ¼ of SEC 16, and the NE ¼ of SEC 21, T9N, R15W; Gila & Salt River Meridian, Arizona.

The locality of this claim with reference to some natural object or permanent monument and additional information (if any) concerning its locality are as follows: THE NORTHEAST CORNER of the claim is located 618 feet North and 3416 feet East from the Southwest Corner of Section 16, T 9 N, R 15 W, Gila & Salt River Meridian, LA PAZ COUNTY, AZ.

AMC458649

DATED AND POSTED on the ground this 9th day of SEPT, 2019.

By: JOEL KARTCHNER

Witness

AGENT: Darling Geomatics, Ltd.

9040 South Rita Road, Suite 2350

Tucson, AZ 85747

When Filed Return To:
John Petersen
1538 W. Camino Acierto
Sahuarita, AZ 85629

MINING CLAIM MAP

Lode (**X**) Placer ( )



SCALE: 1" = 2400'

AMC 459864

1. The above map depicts the LA PAZ-214 mining claim, which is located in Section(s) 16 and 21; Township 9N, Range 15W, Gila & Salt River Meridian, LA PAZ County, Arizona.

2. The type of corner and location monuments used are as follows: 2"X2"X5' WOOD POSTS.

3. The bearings and distances between claim corners are NORTH/SOUTH for side lines and EAST/WEST for end lines.

RECEIVED
BLM AZ STATE OFFICE
2010 DEC -6 P 2:56
PHOENIX, ARIZONA

2019-03704
Page 1 of 2
SHELLY D BAKER, RECORDER
OFFICIAL RECORDS OF LA PAZ COUNTY, AZ
09-17-2019 03:05 PM Recording Fee $30.00

When Filed Return To:
John Petersen
1538 W. Camino Acierto
Sahuarita, AZ 85629

LOCATION NOTICE FOR LODE MINING CLAIM

BLM Date Stamp

RECEIVED
BLM AZ STATE OFFICE
2019 DEC -9 P 2:56
PHOENIX, ARIZONA

NOTICE IS HEREBY GIVEN that the LA PAZ-215 lode mining claim has been located

By: La Paz Rare Earth LLC

2 East Congress, Suite 900

Tucson, AZ 85701

The general course of this claim is NORTH TO SOUTH and it is situated in LA PAZ County, Arizona. This claim is 600 feet in length and 1500 feet in width.

This claim runs from the location monument on which this location notice is posted approximately 20 feet in a NORTHERLY direction to the NORTH end line and 1480 feet in a SOUTHERLY direction to the SOUTH end line. This claim is marked by six monuments, one at each corner and one at the center of each end line of the claim.

The location monument on which this notice is posted is situated within Section 16, Township 9 NORTH, Range 15 WEST Gila & Salt River Meridian, Arizona and this claim encompasses portions of the following quarter section(s):

The SE ¼ of SEC 16, and the NE ¼ of SEC 21, T9N, R15W; Gila & Salt River Meridian, Arizona.

AMC458650

The locality of this claim with reference to some natural object or permanent monument and additional information (if any) concerning its locality are as follows: THE NORTHEAST CORNER of the claim is located 618 feet North and 4016 feet East from the Southwest Corner of Section 16, T 9 N, R 15 W, Gila & Salt River Meridian, LA PAZ COUNTY, AZ.

DATED AND POSTED on the ground this 9th day of SEPT, 2019.

By: JOEL KARTCHNER

Witness

AGENT: Darling Geomatics, Ltd.

9040 South Rita Road, Suite 2350

Tucson, AZ 85747

When Filed Return To:
John Petersen
1538 W. Camino Acierto
Sahuarita, AZ 85629

MINING CLAIM MAP

Lode (**X**) Placer ( )



SCALE: 1" = 2400'

1. The above map depicts the LA PAZ-215 mining claim, which is located in Section(s) 16 and 21; Township 9N, Range 15W, Gila & Salt River Meridian, LA PAZ County, Arizona.

2. The type of corner and location monuments used are as follows: 2"X2"X5' WOOD POSTS.

3. The bearings and distances between claim corners are NORTH/SOUTH for side lines and EAST/WEST for end lines.

AMC458650

RECEIVED
BLM AZ STATE OFFICE
2010 DEC -9 P 2:56
PHOENIX, ARIZONA

When Filed Return To:
John Petersen
1538 W. Camino Acierto
Sahuarita, AZ 85629

2019-03[illegible]5
Page 1 of 2
SHELLY D BAKER, RECORDER
OFFICIAL RECORDS OF LA PAZ COUNTY, AZ
09-17-2019 03:05 PM Recording Fee $30.00

LOCATION NOTICE FOR LODE MINING CLAIM

BLM Date Stamp

RECEIVED
BLM AZ STATE OFFICE
2019 DEC -9 P 2:56
PHOENIX, ARIZONA

NOTICE IS HEREBY GIVEN that the LA PAZ-216 lode mining claim has been located

By: La Paz Rare Earth LLC

2 East Congress, Suite 900

Tucson, AZ 85701

The general course of this claim is NORTH TO SOUTH and it is situated in LA PAZ County, Arizona. This claim is 600 feet in length and 1500 feet in width.

This claim runs from the location monument on which this location notice is posted approximately 20 feet in a NORTHERLY direction to the NORTH end line and 1480 feet in a SOUTHERLY direction to the SOUTH end line. This claim is marked by six monuments, one at each corner and one at the center of each end line of the claim.

The location monument on which this notice is posted is situated within Section 16, Township 9 NORTH, Range 15 WEST, Gila & Salt River Meridian, Arizona and this claim encompasses portions of the following quarter section(s):

The SE ¼ of SEC 16, and the NE ¼ of SEC 21, T9N, R15W; Gila & Salt River Meridian, Arizona.

The locality of this claim with reference to some natural object or permanent monument and additional information (if any) concerning its locality are as follows: THE NORTHEAST CORNER of the claim is located 618 feet North and 4616 feet East from the Southwest Corner of Section 16, T 9 N, R 15 W, Gila & Salt River Meridian, LA PAZ COUNTY, AZ.

AMC458657

DATED AND POSTED on the ground this 9th day of SEPT, 2019.

By: JOEL KARTCHNER

Witness

AGENT: Darling Geomatics, Ltd.

9040 South Rita Road, Suite 2350

Tucson, AZ 85747

When Filed Return To:
John Petersen
1538 W. Camino Acierto
Sahuarita, AZ 85629

MINING CLAIM MAP

Lode (**X**) Placer ( )

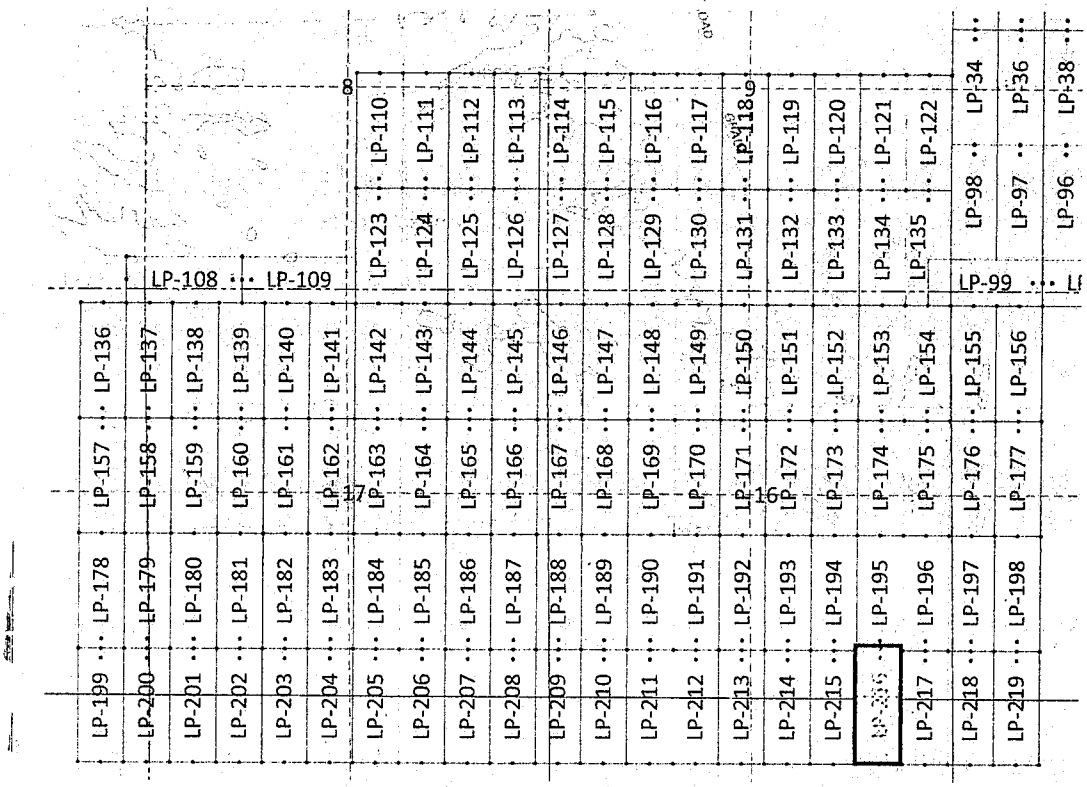

SCALE: 1" = 2400'

1. The above map depicts the LA PAZ-216 mining claim, which is located in Section(s) 16 and 21; Township 9N, Range 15W, Gila & Salt River Meridian, LA PAZ County, Arizona.

2. The type of corner and location monuments used are as follows: 2"X2"X5' WOOD POSTS.

3. The bearings and distances between claim corners are NORTH/SOUTH for side lines and EAST/WEST for end lines.

AMC458651

RECEIVED
BLM AZ STATE OFFICE
2010 DEC -9 P 2:56
PHOENIX, ARIZONA

When Filed Return To:
John Petersen
1538 W. Camino Acierto
Sahuarita, AZ 85629

2019-0[redacted]6
Page 1 of 2
SHELLY D BAKER, RECORDER
OFFICIAL RECORDS OF LA PAZ COUNTY, AZ
09-17-2019 03:05 PM Recording Fee $30.00

LOCATION NOTICE FOR LODE MINING CLAIM

BLM Date Stamp

RECEIVED
BLM AZ STATE OFFICE
2019 DEC -9 P 2:56
PHOENIX, ARIZONA

NOTICE IS HEREBY GIVEN that the LA PAZ-217 lode mining claim has been located

By: La Paz Rare Earth LLC

2 East Congress, Suite 900

Tucson, AZ 85701

The general course of this claim is NORTH TO SOUTH and it is situated in LA PAZ County, Arizona. This claim is 600 feet in length and 1500 feet in width.

This claim runs from the location monument on which this location notice is posted approximately 20 feet in a NORTHERLY direction to the NORTH end line and 1480 feet in a SOUTHERLY direction to the SOUTH end line. This claim is marked by six monuments, one at each corner and one at the center of each end line of the claim.

The location monument on which this notice is posted is situated within Section 16, Township 9 NORTH, Range 15 WEST Gila & Salt River Meridian, Arizona and this claim encompasses portions of the following quarter section(s):

The SE ¼ of SEC 16, and the NE ¼ of SEC 21, T9N, R15W; Gila & Salt River Meridian, Arizona.

AMC 458652

The locality of this claim with reference to some natural object or permanent monument and additional information (if any) concerning its locality are as follows: THE NORTHEAST CORNER of the claim is located 618 feet North and 5216 feet East from the Southwest Corner of Section 16, T 9 N, R 15 W, Gila & Salt River Meridian, LA PAZ COUNTY, AZ.

DATED AND POSTED on the ground this 9th day of SEPT, 2019.

By: JOEL KARTCHNER

Witness Anthony Garcia

AGENT: Darling Geomatics, Ltd.

9040 South Rita Road, Suite 2350

Tucson, AZ 85747

When Filed Return To:
John Petersen
1538 W. Camino Acierto
Sahuarita, AZ 85629

MINING CLAIM MAP

Lode (**X**) Placer ( )



SCALE: 1" = 2400'

AMC458952

1. The above map depicts the LA PAZ-217 mining claim, which is located in Section(s) 16 and 21; Township 9N, Range 15W, Gila & Salt River Meridian, LA PAZ County, Arizona.

2. The type of corner and location monuments used are as follows: 2"X2"X5' WOOD POSTS.

3. The bearings and distances between claim corners are NORTH/SOUTH for side lines and EAST/WEST for end lines.

RECEIVED
BLM AZ STATE OFFICE
2019 DEC -9 P 2:56
PHOENIX, ARIZONA

2019-03[illegible]07
Page 1 of 2
SHELLY D BAKER, RECORDER
OFFICIAL RECORDS OF LA PAZ COUNTY, AZ
09-17-2019 03:05 PM Recording Fee $30.00

When Filed Return To:
John Petersen
1538 W. Camino Acierto
Sahuarita, AZ 85629

LOCATION NOTICE FOR LODE MINING CLAIM

BLM Date Stamp

RECEIVED
BLM AZ STATE OFFICE
2019 DEC -9 P 2:56
PHOENIX, ARIZONA

NOTICE IS HEREBY GIVEN that the LA PAZ-218 lode mining claim has been located

By: La Paz Rare Earth LLC

2 East Congress, Suite 900

Tucson, AZ 85701

The general course of this claim is NORTH TO SOUTH and it is situated in LA PAZ County, Arizona. This claim is 600 feet in length and 1500 feet in width.

This claim runs from the location monument on which this location notice is posted approximately 20 feet in a NORTHERLY direction to the NORTH end line and 1480 feet in a SOUTHERLY direction to the SOUTH end line. This claim is marked by six monuments, one at each corner and one at the center of each end line of the claim.

The location monument on which this notice is posted is situated within Section 15, Township 9 NORTH, Range 15 WEST, Gila & Salt River Meridian, Arizona and this claim encompasses portions of the following quarter section(s):

The SE ¼ of SEC 16, the NE ¼ of SEC 21, the SW ¼ of SEC 15, and the NW ¼ of SEC 22; T9N, R15W; Gila & Salt River Meridian, Arizona.

The locality of this claim with reference to some natural object or permanent monument and additional information (if any) concerning its locality are as follows: THE NORTHEAST CORNER of the claim is located 618 feet North and 5816 feet East from the Southwest Corner of Section 16, T 9 N, R 15 W, Gila & Salt River Meridian, LA PAZ COUNTY, AZ.

AMC 458953

DATED AND POSTED on the ground this 9th day of SEPT, 2019.

By: JOEL KARTCHNER

Witness Anthony Garcia

AGENT: Darling Geomatics, Ltd.

9040 South Rita Road, Suite 2350

Tucson, AZ 85747

When Filed Return To:
John Petersen
1538 W. Camino Acierto
Sahuarita, AZ 85629

MINING CLAIM MAP

Lode (**X**) Placer ( )



SCALE: 1" = 2400'

AMC458953

1. The above map depicts the LA PAZ-218 mining claim, which is located in Section(s) 15, 16, 21 and 22; Township 9N, Range 15W, Gila & Salt River Meridian, LA PAZ County, Arizona.

2. The type of corner and location monuments used are as follows: 2"X2"X5' WOOD POSTS.

3. The bearings and distances between claim corners are NORTH/SOUTH for side lines and EAST/WEST for end lines.

RECEIVED
BLM AZ STATE OFFICE
2010 DEC -9 P 2:56
PHOENIX, ARIZONA

When Filed Return To:
John Petersen
1538 W. Camino Acierto
Sahuarita, AZ 85629

2019-03[redacted]8
Page 1 of 2
SHELLY D BAKER, RECORDER
OFFICIAL RECORDS OF LA PAZ COUNTY, AZ
09-17-2019 03:05 PM Recording Fee $30.00

LOCATION NOTICE FOR LODE MINING CLAIM

BLM Date Stamp

RECEIVED
BLM AZ STATE OFFICE
2019 DEC -9 P 2:56
PHOENIX, ARIZONA

NOTICE IS HEREBY GIVEN that the LA PAZ-219 lode mining claim has been located

By: La Paz Rare Earth LLC

2 East Congress, Suite 900

Tucson, AZ 85701

The general course of this claim is NORTH TO SOUTH and it is situated in LA PAZ County, Arizona. This claim is 600 feet in length and 1500 feet in width.

This claim runs from the location monument on which this location notice is posted approximately 20 feet in a NORTHERLY direction to the NORTH end line and 1480 feet in a SOUTHERLY direction to the SOUTH end line. This claim is marked by six monuments, one at each corner and one at the center of each end line of the claim.

The location monument on which this notice is posted is situated within Section 15, Township 9 NORTH, Range 15 WEST, Gila & Salt River Meridian, Arizona and this claim encompasses portions of the following quarter section(s):

The SW ¼ of SEC 15, and the NW ¼ of SEC 22; T9N, R15W; Gila & Salt River Meridian, Arizona.

The locality of this claim with reference to some natural object or permanent monument and additional information (if any) concerning its locality are as follows: THE NORTHEAST CORNER of the claim is located 618 feet North and 6416 feet East from the Southwest Corner of Section 16, T 9 N, R 15 W, Gila & Salt River Meridian, LA PAZ COUNTY, AZ.

AMC458654

DATED AND POSTED on the ground this 9th day of SEPT, 2019.

By: JOEL KARTCHNER

Witness Anthony Garcia

AGENT: Darling Geomatics, Ltd.

9040 South Rita Road, Suite 2350

Tucson, AZ 85747

When Filed Return To:
John Petersen
1538 W. Camino Acierto
Sahuarita, AZ 85629

MINING CLAIM MAP

Lode (**X**) Placer ( )

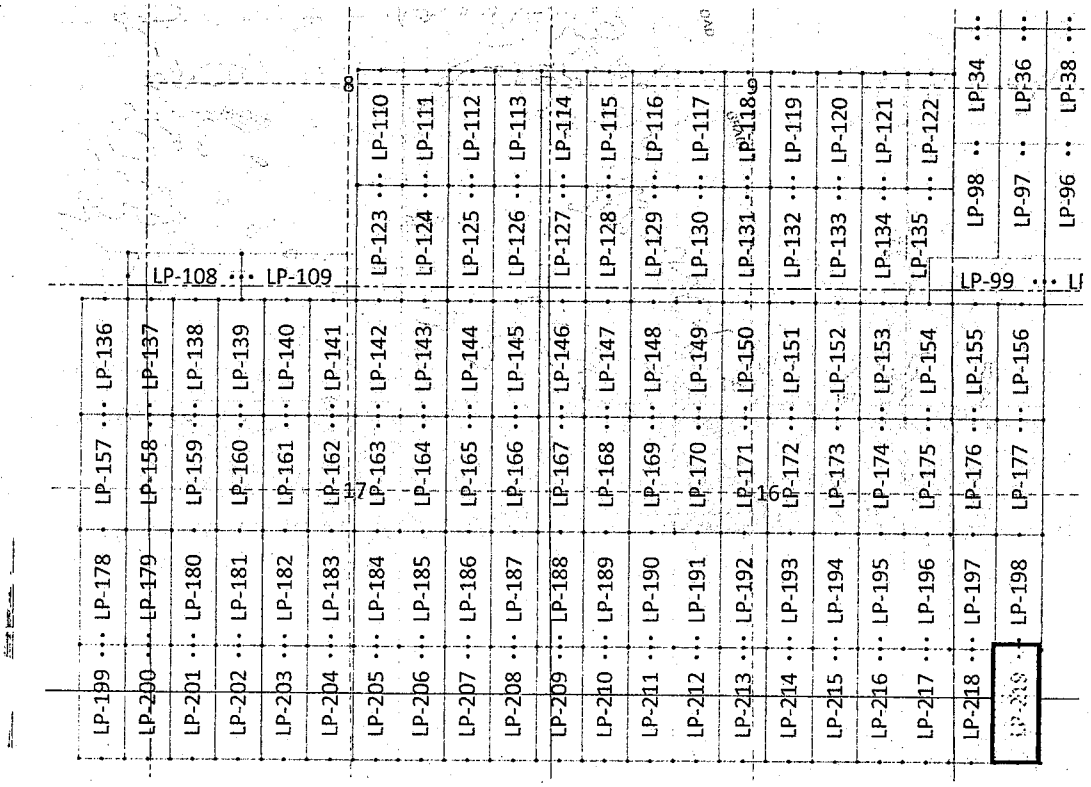

SCALE: 1" = 2400'

1. The above map depicts the LA PAZ-219 mining claim, which is located in Section(s) 15 and 22; Township 9N, Range 15W, Gila & Salt River Meridian, LA PAZ County, Arizona.

2. The type of corner and location monuments used are as follows: 2"X2"X5' WOOD POSTS.

3. The bearings and distances between claim corners are NORTH/SOUTH 1500 feet for side lines and EAST/WEST 600 feet for end lines.

RECEIVED
LA PAZ STATE OFFICE
2019 DEC -9 P 2:51
PHOENIX, ARIZONA

AMC458454

DEPARTMENT OF THE INTERIOR
BUREAU OF LAND MANAGEMENT
Case Recordation
Geographic Report with Land

Disposition is equal to **AUTHORIZED , CANCELLED , EXPIRED , PENDING , REJECTED , RELINQUISHED , WITHDRAWN**

and Meridian Township Range Section is equal to **14 0090N 0150W 001 , 14 0090N 0150W 007 , 14 0090N 0150W 008 , 14 0090N 0150W 009 , 14 0090N 0150W 015 , 14 0090N 0150W 016 , 14 0090N 0150W 017 , 14 0090N 0150W 018 , 14 0090N 0150W 019 , 14 0090N 0150W 020 , 14 0090N 0150W 021 , 14 0090N 0150W 022**

and Admin State is equal to **AZ**

NO WARRANTY IS MADE BY BLM
FOR USE OF THE DATA FOR
PURPOSES NOT INTENDED BY BLM

DEPARTMENT OF THE INTERIOR
BUREAU OF LAND MANAGEMENT
Case Recordation
Geographic Report with Land

Admin State: AZ
Geo State: AZ

Serial Number	Total Case Acres:	Casetype	Case Disp	Mer	Twp	Rng	Sec	Sur Type	Sur Nr	Suf	Subdivision	Act Pend
AZA 036841	115.666	281001	AUTHORIZED	14	0090N	0150W	009	ALIQ			NESESE,SESESE;	

Serial Number	Total Case Acres:	Casetype	Case Disp	Mer	Twp	Rng	Sec	Sur Type	Sur Nr	Suf	Subdivision	Act Pend
AZA 020349AP	23,035.550	221006	AUTHORIZED	14	0090N	0150W	016	ALIQ			ALL;	
AZA 036841	115.666	281001	AUTHORIZED					ALIQ			NENE,SENWNE, SWNE,NESW;	
	115.666										SWSW;	

Serial Number	Total Case Acres:	Casetype	Case Disp	Mer	Twp	Rng	Sec	Sur Type	Sur Nr	Suf	Subdivision	Act Pend
AZA 036841	115.666	281001	AUTHORIZED	14	0090N	0150W	019	ALIQ			SENESE,S2SWSE, SESE;	

Serial Number	Total Case Acres:	Casetype	Case Disp	Mer	Twp	Rng	Sec	Sur Type	Sur Nr	Suf	Subdivision	Act Pend
AZA 036841	115.666	281001	AUTHORIZED	14	0090N	0150W	020	ALIQ			NWNENE,NWNE, NWSWNE,SENW;	
	115.666										NWSW;	

NO WARRANTY IS MADE BY BLM
FOR USE OF THE DATA FOR
PURPOSES NOT INTENDED BY BLM

PARTIALLY SURVEYED TOWNSHIP 9 NORTH RANGE 15 WEST OF THE GILA AND SALT RIVER MERIDIAN, ARIZONA

PROTRACTION DIAGRAM NO 15 OFFICIALLY FILED 12/07/1959

LA PAZ COUNTY

LAKE HAVASU FIELD OFFICE

R 15W | R 14W

T 8N

Lat 34°04'15"N

Long 113°45'54"W

SCALE in chains

10 5 0 10 20 30 60

WARNING STATEMENT

This plat is the Bureau's Record of Title, and should be used only as a graphic display of the township survey data. Records hereon do not reflect title changes which may have been effected by lateral movements of rivers or other bodies of water. Refer to the cadastral surveys for official survey information.

STATUS OF PUBLIC DOMAIN LAND AND MINERAL TITLES

INDEX TO SEGREGATED TRACTS				
RESURVEY	ORIGINAL SURVEY			
TRACT NO	T	R	SEC	SUBDIVISION

FOR ORDERS AFFECTING DISPOSAL OR USE OF UNIDENTIFIED LANDS WITHDRAWN FOR CLASSIFICATION, MINERALS, WATER AND/OR OTHER PUBLIC PURPOSES, REFER TO INDEX OF MISCELLANEOUS DOCUMENTS.

MDS 401 NE

CURRENT TO	LT
4-7-2016	PV

GSR Mer

T 9 N

R 15 W

UNITED STATES POSTAL SERVICE®

PRIORITY MAIL EXPRESS®

EE 310 383 930 US

CUSTOMER USE ONLY

FROM: (PLEASE PRINT) PHONE (520 [illegible]

John Peterson
1538 W. Camino Acerto
Sahuarita AZ 85629

DELIVERY OPTIONS (Customer Use Only)

☒ **SIGNATURE REQUIRED** *Note:* The mailer must check the "Signature Required" box if the mailer: 1) Requires the addressee's signature; OR 2) Purchases additional insurance; OR 3) Purchases COD service; OR 4) Purchases Return Receipt service. If the box is not checked, the Postal Service will leave the item in the addressee's mail receptacle or other secure location without attempting to obtain the addressee's signature on delivery.

Delivery Options

- ☐ No Saturday Delivery (delivered next business day)
- ☐ Sunday/Holiday Delivery Required (additional fee, where available*)
- ☐ 10:30 AM Delivery Required (additional fee, where available*)

*Refer to USPS.com® or local Post Office™ for availability.

TO: (PLEASE PRINT) PHONE ( )

Bureau of Land Management
1 North Central Ave
Suite 800
Phoenix, AZ

ZIP + 4® (U.S. ADDRESSES ONLY)

85004-____

- For pickup or USPS Tracking™, visit USPS.com or call 800-222-1811.
- $100.00 insurance included.

PEEL FROM THIS CORNER

PAYMENT BY ACCOUNT (if applicable)

USPS® Corporate Acct. No.	Federal Agency Acct. No. or Postal Service™ Acct. No.

ORIGIN (POSTAL SERVICE USE ONLY)

☒ 1-Day ☐ 2-Day ☐ Military ☐ DPO

PO ZIP Code	Scheduled Delivery Date (MM/DD/YY)	Postage
85706	12-6-19	$ 25.80

Date Accepted (MM/DD/YY)	Scheduled Delivery Time	Insurance Fee	COD Fee
12-5-19	☐ 10:30 AM ☒ 3:00 PM ☐ 12 NOON	$	$

Time Accepted	10:30 AM Delivery Fee	Return Receipt Fee	Live Animal Transportation Fee
1:17 ☐ AM ☒ PM	$	$	$

Special Handling/Fragile	Sunday/Holiday Premium Fee	Total Postage & Fees
$	$	25.80 $

Weight	Acceptance Employee Initials
☐ Flat Rate 2 lbs. 5 ozs.	MC.

DELIVERY (POSTAL SERVICE USE ONLY)

Delivery Attempt (MM/DD/YY)	Time	Employee Signature
	☐ AM ☐ PM	
Delivery Attempt (MM/DD/YY)	Time	Employee Signature
	☐ AM ☐ PM	

LABEL 11-B, JULY 2018 PSN 7690-02-000-9996

Mr. John W. P[illegible]on
1538 W Cami[illegible]cierto
Sahuarita, AZ 85629

Bureau o
1 N Cent
Ste. 800
Phoenix,



eau of Land Management
Central Ave
800
enix, AZ 85004